

NOTICE!!

These documents have been scanned!

Do not place un-scanned documents beneath this notice!

Do not remove this notice from this file!

GPO Jacket No. 560-102
Print Order 61540
Rise Business Services, LLC
Job=AZ15 7/3/2019



Box Number= AZ15145



Claim Begin-End: AMC349069-AMC349226

1 Initial Receipt



AZ15145-1

AMC349069-AMC349474

UNITED STATES
DEPARTMENT OF THE INTERIOR
BUREAU OF LAND MANAGEMENT

RECEIPT AND ACCOUNTING ADVICE

NO. **2388409** 04

TC/AZ 12/16/97

Subject: LOCATION & SERVICE FEE 1998 2 2 11 3,950.00
 CLAIM MAINTENANCE FEE 1998 - 158 2 2 12 1,580.00
 Applicant: LITTLE HILL MINES INC 2 2 13 15,800.00
 BOX 332
 ORACLE AZ 85623

Remitter: CK 3366
 520 896-2245

ENTERED IN COMPUTER

Assignor:

1-17-98 JB

LEASE MANAGEMENT DATA										<input type="checkbox"/> NEW	<input type="checkbox"/> UPDATE	<input type="checkbox"/> PAYMENT
ORIGINAL SERIAL NO.	ASG.	TYPE	ST.	CTY.	FUND SYMBOL				ACRES/UNITS	RATE		
AMC 349069-349226												
AMOUNT	ANV. DATE	EXP. DATE	BILL CYC.	S/C	DISTRICT	NEXT BILL	MISC. DATA	U of M	ACTUAL UNITS			
ASSIGNMENT SERIAL NO.	ASG.	TYPE	ST.	CTY.	FUND SYMBOL				ACRES/UNITS	RATE		
AMOUNT	ANV. DATE	EXP. DATE	BILL CYC.	S/C	DISTRICT	NEXT BILL	MISC. DATA	U of M	ACTUAL UNITS			

APPLY REMITTANCE				Remarks:
ACTION	FUND SYMBOL	CTY.	AMOUNT	
FILING FEE				
RENTAL				
UNEARNED				
REFUND				
TOTAL				
AMOUNT DUE				

BY:

DATE:

Lease in Escrow?
 KGS? Of Interest?
 Auto Escalates? Operating Rights?
 Auto Renew? Operator
 Bond Filed?

FOR MMS USE ONLY

BILLEE	FOREST REFUGE
NUMBER	
OCS SECTION	
CODE	

UNITED STATES
DEPARTMENT OF THE INTERIOR
BUREAU OF LAND MANAGEMENT

RECEIPT AND ACCOUNTING ADVICE

NO. **2388409** 04

TC/AZ 12/16/97

Subject: LOCATION & SERVICE FEE 1998 2 2 11 3,950.00
 CLAIM MAINTENANCE FEE 1998 - 158 2 2 12 1,580.00
 Applicant: LITTLE HILL MINES INC 2 2 13 15,800.00
 BOX 332
 ORACLE AZ 85623

Remitter: OK 3366
520 896-2245

ENTERED IN COMPUTER

Assignor:

1-17-98 - JB

LEASE MANAGEMENT DATA NEW UPDATE PAYMENT

ORIGINAL SERIAL NO.	ASG.	TYPE	ST.	CTY.	FUND SYMBOL	ACRES/UNITS	RATE
AMC 349069-349226							

AMOUNT	ANV. DATE	EXP. DATE	BILL CYC.	S/C	DISTRICT	NEXT BILL	MISC. DATA	U of M	ACTUAL UNITS

ASSIGNMENT SERIAL NO.	ASG.	TYPE	ST.	CTY.	FUND SYMBOL	ACRES/UNITS	RATE

AMOUNT	ANV. DATE	EXP. DATE	BILL CYC.	S/C	DISTRICT	NEXT BILL	MISC. DATA	U of M	ACTUAL UNITS

APPLY REMITTANCE			
ACTION	FUND SYMBOL	CTY.	AMOUNT
FILING FEE			
RENTAL			
UNEARNED			
REFUND			
TOTAL			
AMOUNT DUE			

Remarks:

BY: _____ DATE: _____

Lease in Escrow?
 KGS?
 Auto Escalates?
 Auto Renew?

Of Interest?
 Operating Rights?
 Operator
 Bond Filed?

FOR MMS USE ONLY

BILLEE	FOREST REFUGE
NUMBER	
OCS SECTION	
CODE	

NOTICE!!

These documents have been scanned!

Do not place un-scanned documents beneath this notice!

Do not remove this notice from this file!

GPO Jacket No. 560-102
Print Order 61540
Rise Business Services, LLC
Job=AZ15 7/3/2019



Box Number= AZ15145



Claim Begin-End: AMC349069-AMC349226

2 Correspondence



AZ15145-1

AMC349069-AMC349474

**NO
DOCUMENTS
FOUND**

NO DOCUMENTS FOUND
NO DOCUMENTS FOUND

NOTICE!!

These documents have been scanned!

Do not place un-scanned documents beneath this notice!

Do not remove this notice from this file!

GPO Jacket No. 560-102
Print Order 61540
Rise Business Services, LLC
Job=AZ15 7/3/2019




Box Number= AZ15145



Claim Begin-End: AMC349069-AMC349226

3 Transfers



AZ15145-1

AMC349069-AMC349474

**NO
DOCUMENTS
FOUND**

NO DOCUMENTS FOUND
NO DOCUMENTS FOUND

NOTICE!!

These documents have been scanned!

Do not place un-scanned documents beneath this notice!

Do not remove this notice from this file!

GPO Jacket No. 560-102
Print Order 61540
Rise Business Services, LLC
Job=AZ15 7/3/2019




Box Number= AZ15145



Claim Begin-End: AMC349069-AMC349226

4 Annual Filings



AZ15145-1

AMC349069-AMC349474

**NO
DOCUMENTS
FOUND**

NO DOCUMENTS FOUND
NO DOCUMENTS FOUND

NOTICE!!

These documents have been scanned!

Do not place un-scanned documents beneath this notice!

Do not remove this notice from this file!

GPO Jacket No. 560-102
Print Order 61540
Rise Business Services, LLC
Job=AZ15 7/3/2019



Box Number= AZ15145



Claim Begin-End: AMC349069-AMC349226

5 Miscellaneous



AZ15145-1

AMC349069-AMC349474

**NO
DOCUMENTS
FOUND**

NO DOCUMENTS FOUND
NO DOCUMENTS FOUND

NOTICE!!

These documents have been scanned!

Do not place un-scanned documents beneath this notice!

Do not remove this notice from this file!

GPO Jacket No. 560-102
Print Order 61540
Rise Business Services, LLC
Job=AZ15 7/3/2019



Box Number= AZ15145



Claim Begin-End: AMC349069-AMC349226

6 Location Notices-Amendments and Supporting Documents



AZ15145-1

AMC349069-AMC349474

MINING CLAIM STATUS REPORT

Lead Serial No. A MC 349069 THROUGH A MC 349226

No. of Lode Claims 158
No. of Placer Claims _____
No. of Association Placer (Not Enough Locators Send Form Ltr.) _____
No. of Mill Sites _____
No. of Tunnel Sites _____

STATUS CHECKED BY Lee
Enter Action Code 669 _____

MTP CHECKED 6/16/98
(Reduced Size Copy Enclosed)

ORCA GEO CHECKED 6/16/98
(Copy Enclosed)

Timely Filed YES NO

WILDERNESS (WA) AREA CHECKED 6/16/98

Service Charge Correct YES NO
(This is Curable)

WHICH WA PUSH RIDGE (NO)

Location Fee Correct YES NO

? Sections

Maintenance Fee Correct YES NO

Amount Paid \$ 21,330.00

Shortage \$ _____ Overage \$ _____

Over-the-Counter _____ Mail

Township(s) T. 10S / T. 08S

Range(s) R. 15E / R. 18E

Section(s) S. 22, 23, 16, 15, 14, 17 / S. 14
8, 24, 5, 9, 7, 10, 26

GENERAL JURISDICTION OF: BLM (or) WHICH NATIONAL FOREST COCONINO

Enter Code 880 On Split Estate Land (Show Type of Patent - SX, PX, SRHE etc)

Enter Code 267 For Stockraising Homestead When Proper Notice Has Been Filed

Section 15, 16, 9, 8 / AZA 30381 &
T. 10S, R. 15E / AZA 30382

CLAIMS PARTIALLY VOID: Private Minerals _____ Withdrawn _____ Other _____

CLAIMS VOID: Private Minerals _____ Withdrawn _____ Other _____

ADD: DATE RECEIVED, ACTION CODE 482, IN REMARKS: 1995, 1996, 1997, 1998

SPECIAL INSTRUCTIONS FOR DATA INPUT: _____

COMMENTS section missing on mc - 349094

*

STATE OF ARIZONA,

County of _____

In Docket No. _____

I hereby certify that the within instrument was filed and recorded Fee No. _____

ss. _____

Page _____



OFFICIAL RECORDS OF PINAL COUNTY RECORDER

KATHLEEN C. FELIX

When recorded mail to:

Dave McGee

W

DATE: 12/01/97 TIME: 1032
FEE : 10.00
PAGES: 2
FEE NO: 1997-041203

By

NOTICE OF MINING CLAIM LOCATION

1. Location Amendment Relocation
2. Placer Lode Millsite Tunnelsite
3. The name and address of the Locator is

DAVE MCGEE Paul Helmick

Name

P.O. Box 332

Address

Oraele

City

ARIZONA

State

85623

Zip

4. The name of the claim is Amphitheater
5. The date of the location is Nov. 20, 1997
6. The claim is 1500 feet long and 600 feet wide. The distance from the Location monument to each end of the claim is 20 feet in a West direction and 1480 feet in a EAST direction.
7. The general course of the claim is from the WEST to the EAST.
8. The location of the claim is in Section 22 & 23, Township 10S, Range 15E G&SRB&M, Canyon del Oro Mining District, Pinal County, Arizona.
9. If amending or relocating, the previous claim name was Amphitheater recorded in Docket 1044, Book 501, Canyon del Oro Mining District, Pinal County, Arizona.
10. The location of the claim with reference to a natural object or permanent monument is _____
This notice is posted 20 feet East of the west End Center monument of the claim From here South 1/4 CORNER of Sec 15 bears N 52° 15' W approx 3225 feet
this claim encompasses portions of the NW 1/4 Sec 23 and the NE 1/4 Sec 22 T10S R15E

Date

Nov. 20, 1997

Dave McGee

Signature

30901, 1 of 4 949123

STATE OF ARIZONA, } ss. I hereby certify that the within instrument was filed and recorded
County of _____, 19____, at _____ M.
In Docket No. _____, Page _____, at the request of _____

Fee No.:

When recorded mail to:

Witness my hand and official seal.

County Recorder

By _____

Deputy Recorder

Fee: \$

NOTICE OF MINING CLAIM LOCATION

RECEIVED
B.L.M.
ARIZONA STATE OFFICE
Dec 16 10 28 AM '97

- 1. Location Amendment Relocation
- 2. Placer Lode Millsite
- 3. The name and address of the Locator is

DAVE MCGEE Paul Helmick
Name

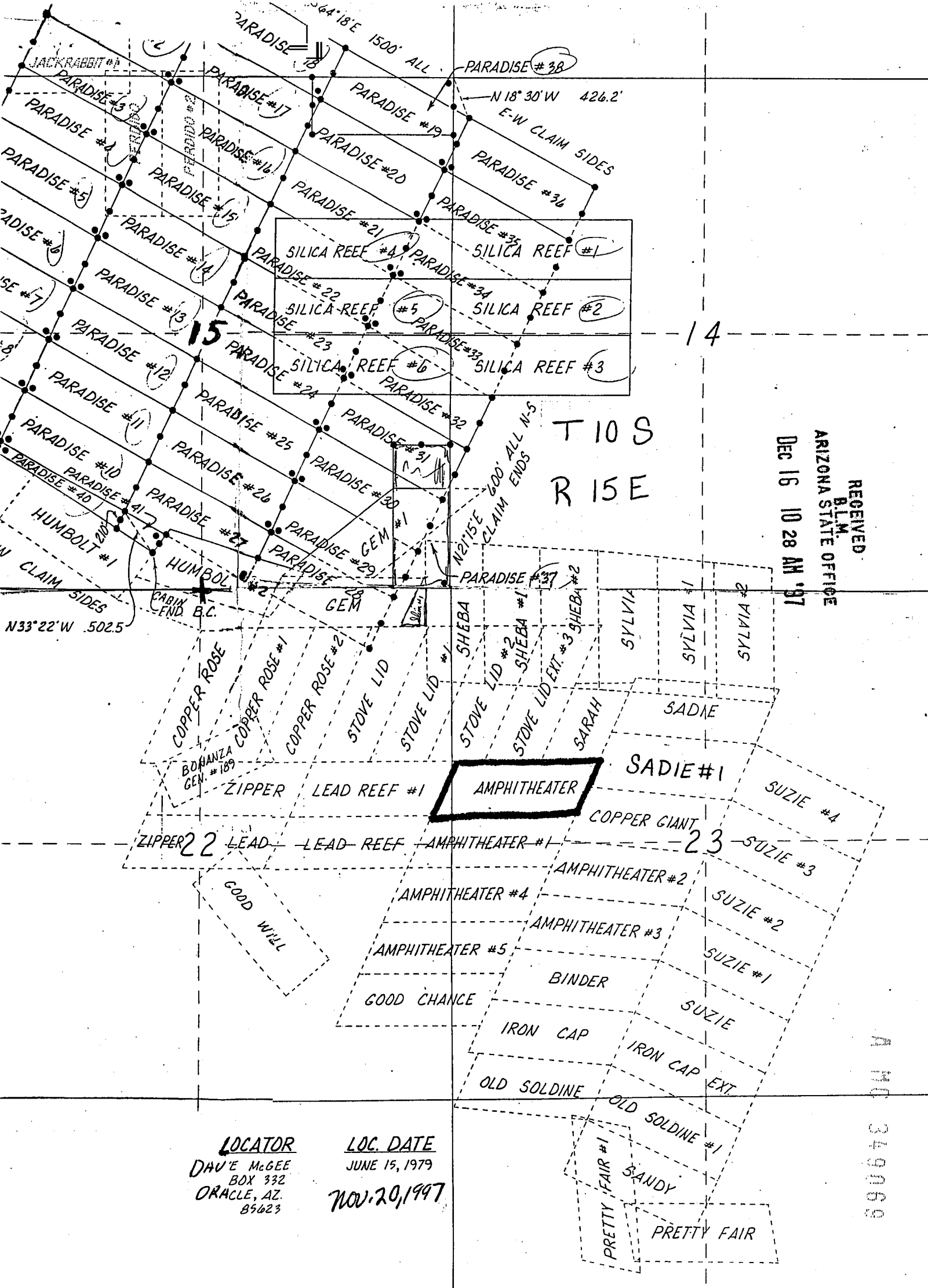
P.O. Box 332
Address

Oraele ARIZONA 85623
City State Zip

- 4. The name of the claim is Amphitheater
- 5. The date of the location is Nov. 20, 1997
- 6. The claim is 1500 feet long and 600 feet wide. The distance from the Location monument to each end of the claim is 20 feet in a West direction and 1480 feet in a EAST direction.
- 7. The general course of the claim is from the WEST to the EAST.
- 8. The location of the claim is in Section 22 & 23, Township 10S, Range 15E G&SRB&M, Canyon del Oro Mining District, Pinal County, Arizona.
- 9. If amending or relocating, the previous claim name was Amphitheater recorded in Docket 1044, Book 501, Canyon del Oro Mining District, Pinal County, Arizona.
- 10. The location of the claim with reference to a natural object or permanent monument is
This notice is posted 20 feet East of the west End Center monument of the claim From here South 1/4 CORNER of Sec 15 bears N 52° 15' W approx 3225 feet
This claim encompasses portions of the NW 1/4 Sec 23 and the NE 1/4 Sec 22 T10S R15E

Date Nov. 20, 1997

Paul Helmick
Signature



RECEIVED
 BLM.
 ARIZONA STATE OFFICE
 DEC 16 10 28 AM '97

T 10 S
 R 15 E

AMPHITHEATER

LOCATOR
 DAVE MCGEE
 BOX 332
 ORACLE, AZ.
 85623

LOC. DATE
 JUNE 15, 1979
 NOV. 20, 1997

A 110 349069

STATE OF ARIZONA, } I hereby certify that the within instrument was filed and recorded | Fee No.:
County of _____ } ss. _____
In Docket No. _____, Page _____



OFFICIAL RECORDS OF
PINAL COUNTY RECORDER

KATHLEEN C. FELIX

When recorded mail to:

Dave McGee

W

DATE: 12/01/97 TIME: 1032
FEE: 10.00
PAGES: 2
FEE NO: 1997-041204

By

NOTICE OF MINING CLAIM LOCATION

1. Location Amendment Relocation
2. Placer Lode Millsite Tunnelsite
3. The name and address of the Locator is

DAVE MCGEE Paul Helmick

Name

P.O. BOX 332

Address

Oracle

City

ARIZONA

State

85623

Zip

4. The name of the claim is Amphitheater #1
5. The date of the location is Nov. 20, 1997
6. The claim is 1500 feet long and 600 feet wide. The distance from the Location monument to each end of the claim is 20 feet in a West direction and 1480 feet in a East direction.
7. The general course of the claim is from the West to the East.
8. The location of the claim is in Section 22 & 23, Township 10 S, Range 15 E
G&SRB&M, Canyon del Oro Mining District, Pinal County, Arizona.
9. If amending or relocating, the previous claim name was Amphitheater
_____ recorded in Docket 1044, Book 503,
Canyon del Oro Mining District, Pinal County, Arizona.
10. The location of the claim with reference to a natural object or permanent monument is _____
This notice is posted 20 feet East of the
West End Center monument of the claim From
here the South 1/4 CORNER of Sec 15 bears
N 42° W approx 2400 feet
This claim encompasses portions of the NW 1/4 and
SW 1/4 of Sec 23, and the NE 1/4 and SE 1/4 of Sec 22
T10S R15E

Date

Nov. 20, 1997

Dave McGee

Signature

STATE OF ARIZONA, } ss. I hereby certify that the within instrument was filed and recorded
County of _____, 19____, at _____ M.
In Docket No. _____, Page _____, at the request of _____

Fee No.:

When recorded mail to:

Witness my hand and official seal.

County Recorder

By _____

Deputy Recorder

Fee: \$

NOTICE OF MINING CLAIM LOCATION

1. Location Amendment Relocation

2. Placer Lode Millsite

3. The name and address of the Locator is

DAVE McGEE Paul Helmick
Name

P.O. Box 332
Address

Oracle
City

ARIZONA
State

85623
Zip

4. The name of the claim is Amphitheater #1

5. The date of the location is Nov. 20, 1997

6. The claim is 1500 feet long and 600 feet wide. The distance from the Location monument to each end of the claim is 20 feet in a West direction and 1480 feet in a East direction.

7. The general course of the claim is from the West to the East.

8. The location of the claim is in Section 22 & 23, Township 10 S, Range 15 E
G&SRB&M, canyon del Oro Mining District, Pinal County, Arizona.

9. If amending or relocating, the previous claim name was Amphitheater
_____ recorded in Docket 1044, Book 503,
canyon del Oro Mining District, Pinal County, Arizona.

10. The location of the claim with reference to a natural object or permanent monument is _____

This notice is posted 20 feet East of the west End Center monument of the claim From here the South 1/4 CORNER of Sec 15 bears N 42° W approx 2400 feet

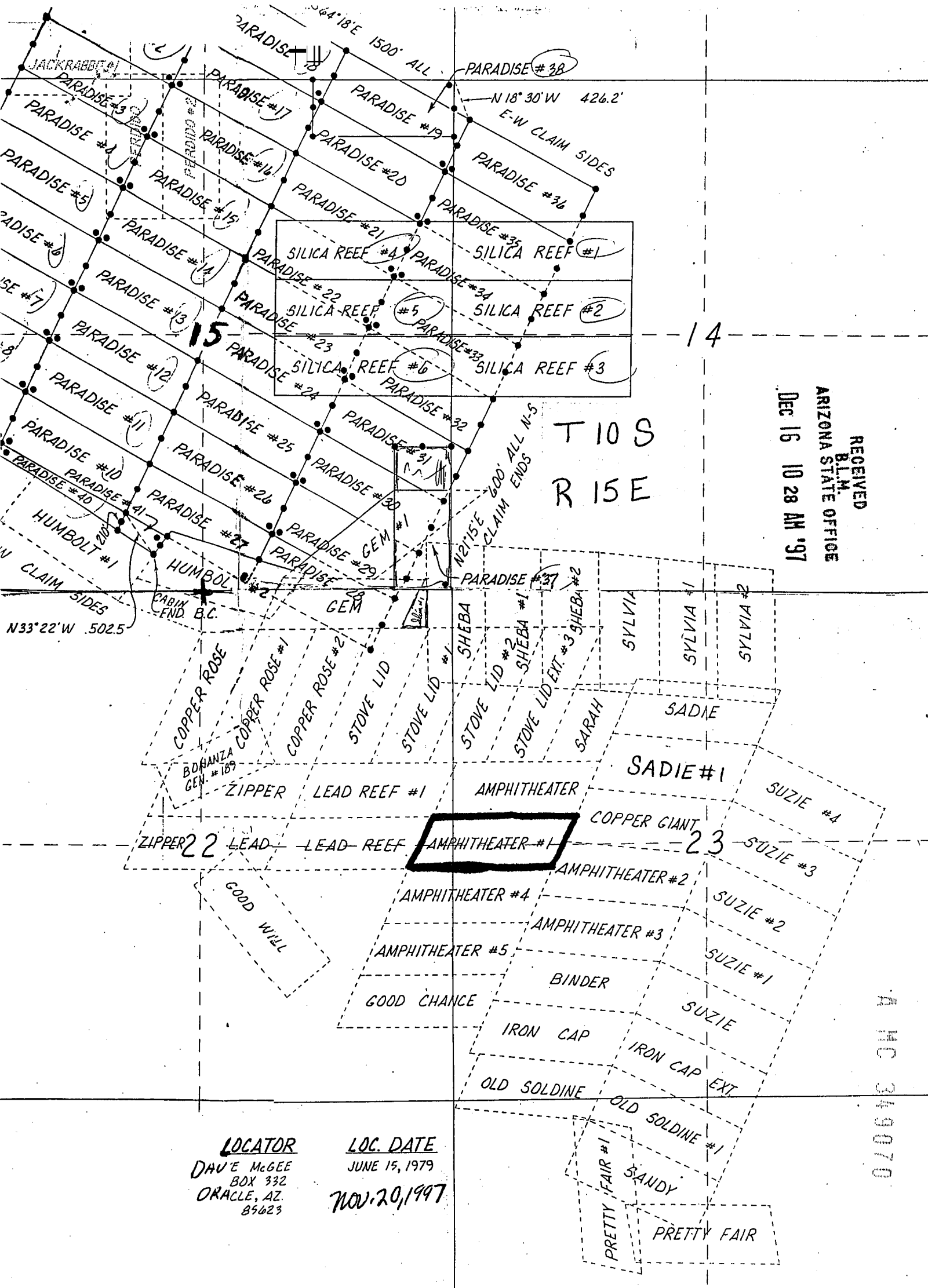
This claim encompasses portions of the NW 1/4 and SW 1/4 of Sec 23, and the NE 1/4 and SE 1/4 of Sec 22 T10S R15E

Date Nov. 20, 1997

Dave McGee
Signature

RECEIVED
B.L.M.
ARIZONA STATE OFFICE
DEC 16 10 28 AM '97

445 240070



RECEIVED
 B.L.M.
 ARIZONA STATE OFFICE
 DEC 16 10 28 AM '97

T 10 S
 R 15 E

A HC 349070

LOCATOR
 DAVE MCGEE
 BOX 332
 ORACLE, AZ.
 85623

LOC. DATE
 JUNE 15, 1979

NOV. 20, 1997

STATE OF ARIZONA,

County of _____

In Docket No. _____

ss.

I hereby certify that the within instrument was filed and recorded. Fee No.:

Page _____



OFFICIAL RECORDS OF PINAL COUNTY RECORDER

KATHLEEN C. FELIX

When recorded mail to:

Dave McGee

Wit

DATE: 12/01/97 TIME: 1032
FEE: 10.00
PAGES: 2
FEE NO: 1997-041205

By

NOTICE OF MINING CLAIM LOCATION

- 1. Location Amendment Relocation
- 2. Placer Lode Millsite Tunnelsite

3. The name and address of the Locator is

Dave McGee

Paul Helmick

Name

Box 332

Address

Crack

City

Arizona

State

85623

Zip

4. The name of the claim is Amphitheater #2

5. The date of the location is _____

6. The claim is 1500 feet long and 600 feet wide. The distance from the Location monument to each end of the claim is 20 feet in a East direction and 1480 feet in a West direction.

7. The general course of the claim is from the West to the East.

8. The location of the claim is in Section 23, Township 10S, Range 15E G&SRB&M, Canyon Del Oro Mining District, Pinal County, Arizona.

9. If amending or relocating, the previous claim name was Amphitheater #2 recorded in Docket 1044, Book 505,

Canyon Del Oro Mining District, _____ County, Arizona.

10. The location of the claim with reference to a natural object or permanent monument is _____

This notice is posted 20 feet west of the East End Centre monument of the claim From here the South 1/4 CORNER of Sec 15 bears N 60° W approx 5998 feet

This claim encompasses a portion of the SW 1/4 of Sec 23 T10S R15E

Date Nov. 20, 1997

Dave McGee

Signature

STATE OF ARIZONA, } ss. I hereby certify that the within instrument was filed and recorded
County of _____, 19____, at _____ M.
In Docket No. _____, Page _____, at the request of _____

Fee No.:

When recorded mail to:

Witness my hand and official seal.

County Recorder

Fee: J

By _____

Deputy Recorder

NOTICE OF MINING CLAIM LOCATION

1. Location Amendment Relocation
 2. Placer Lode Millsite Tunnel site

3. The name and address of the Locator is

Don Mc Gee Paul Helmick
Name

Box 332
Address

Oracle, Ariz. 85623
City State Zip

4. The name of the claim is Amphitheater #2 AMC 349071

5. The date of the location is Nov. 20, 1997

6. The claim is 1500 feet long and 600 feet wide. The distance from the Location monument to each end of the claim is 20 feet in a East direction and 1480 feet in a West direction.

7. The general course of the claim is from the West to the East

8. The location of the claim is in Section 23, Township 10S, Range 15E
G&SRB&M, Canyon Del Oro Mining District, Pinal County, Arizona.

9. If amending or relocating, the previous claim name was Amphitheater #2
recorded in Docket 1044, Book 505

Canyon Del Oro Mining District, _____ County, Arizona.

10. The location of the claim with reference to a natural object or permanent monument is _____

This notice is posted 20 feet west of the East End Center Monument of the Claim. From here the South 1/4 corner of Sec. 15 bears N 60° West approx. 5998 ft.

This Claim encompasses a portion of the _____ of _____
Sec. 23 T10S R15E

ENTERED IN COMPUTER

RECEIVED
B.L.M. AZ STATE OFFICE

FEB 05 1998

Date Nov. 20, 1997

Don Mc Gee
Signature

STATE OF ARIZONA,

County of _____

I hereby certify that the within instrument was filed and recorded ss. _____, 19____, at _____ M.

In Docket No. _____, Page _____, at the request of _____

Fee No.:

When recorded mail to:

Witness my hand and official seal.

County Recorder

Fee: \$

By _____

Deputy Recorder

NOTICE OF MINING CLAIM LOCATION

- 1. Location Amendment Relocation
- 2. Placer Lode Millsite

RECEIVED
 B.L.M.
 ARIZONA STATE OFFICE
 Dec 16 10 28 AM '97

3. The name and address of the Locator is

Dave McSee Paul Helmick
 Name
Box 332
 Address
Crack Arizona 85623
 City State Zip

4. The name of the claim is Amphitheater # 2

5. The date of the location is _____

6. The claim is 1500 feet long and 600 feet wide. The distance from the Location monument to each end of the claim is 20 feet in a East direction and 1480 feet in a West direction.

7. The general course of the claim is from the West to the East

8. The location of the claim is in Section 23, Township 10S, Range 15E G&SRB&M, Canyon Del Oro Mining District, Pinal County, Arizona.

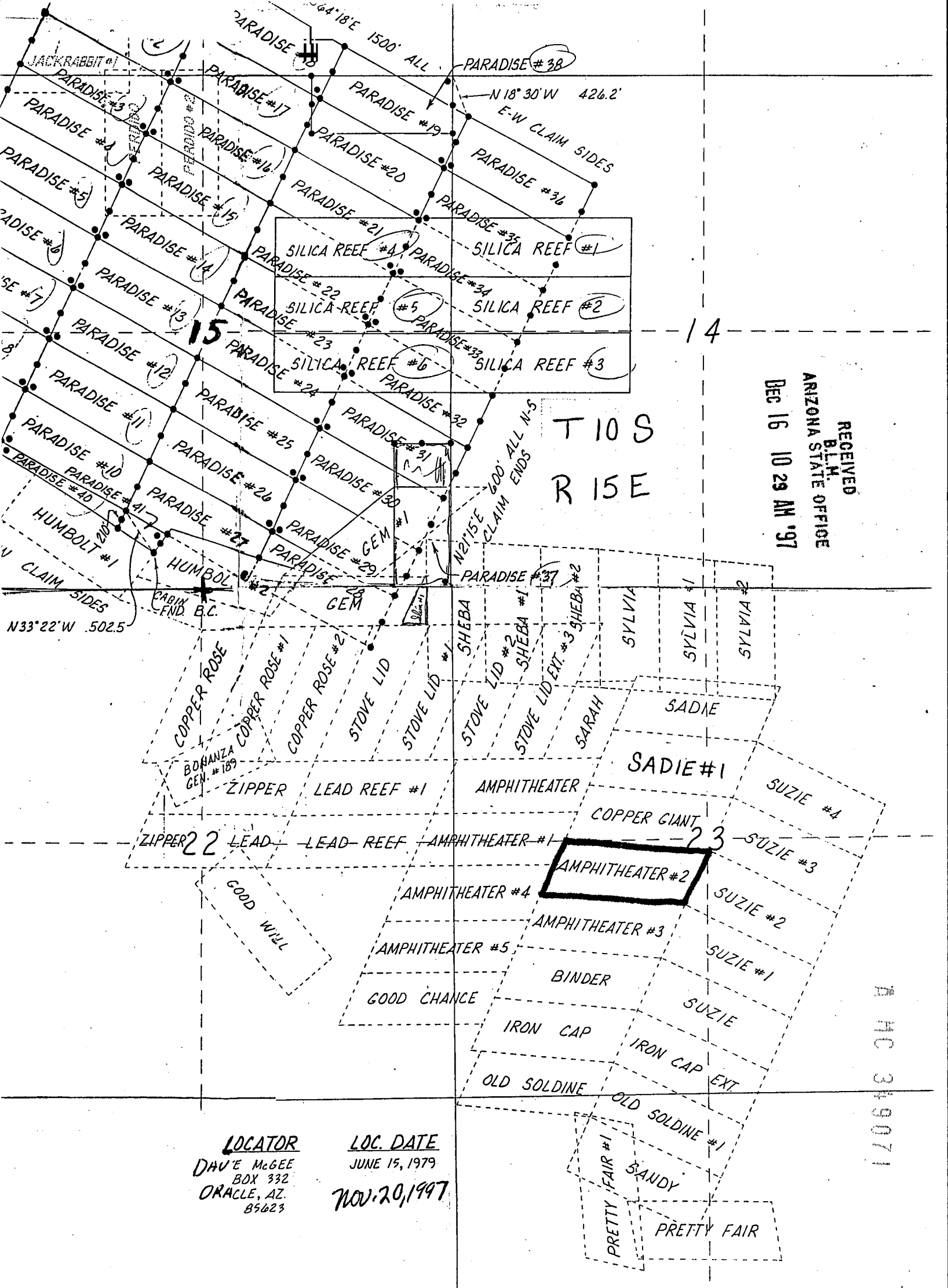
9. If amending or relocating, the previous claim name was Amphitheater # 2 recorded in Docket 1044, Book 505, Canyon Del Oro Mining District, _____ County, Arizona.

10. The location of the claim with reference to a natural object or permanent monument is This notice is pasted 20 feet west of the East End center monument of the claim From here the south 1/4 CORNER of Sec 15 bears N 60° W approx 5998 feet This claim encompasses a portion of the SW 1/4 of Sec 23 T10S R15E

Date Nov 20, 1997

Dave McSee
 Signature

B.M.C. 249071



RECEIVED
 B.L.M.
 ARIZONA STATE OFFICE
 DEC 16 10 29 AM '97

T10S
 R15E

LOCATOR
 DAVE MCGEE
 BOX 332
 ORACLE, AZ.
 85623

LOC. DATE
 JUNE 15, 1979
 NOV. 20, 1997

AHC 349071

STATE OF ARIZONA,

County of _____

In Docket No. _____

ss.

I hereby certify that the within instrument was filed and recorded. Fee No.:



OFFICIAL RECORDS OF PINAL COUNTY RECORDER

KATHLEEN C. FELIX

DATE: 12/01/97 TIME: 1032
FEE: 10.00
PAGES: 2
FEE NO: 1997-041206

When recorded mail to:

Dave McGee

NOTICE OF MINING CLAIM LOCATION

- 1. Location Amendment Relocation
- 2. Placer Lode Millsite Tunnelsite

3. The name and address of the Locator is

Dave McGee Paul Helmick
Name

Box 332
Address

Oracle Arizona 85623
City State Zip

4. The name of the claim is Amphitheater #3

5. The date of the location is Nov. 20, 1997

6. The claim is 1500 feet long and 600 feet wide. The distance from the Location monument to each end of the claim is 20 feet in a East direction and 1480 feet in a West direction.

7. The general course of the claim is from the _____ to the _____

8. The location of the claim is in Section 23, Township 10S, Range 15E
G&SRB&M, Canyon Del Oro Mining District, Pinal County, Arizona.

9. If amending or relocating, the previous claim name was Amphitheater #3
recorded in Docket 1044, Book 507,
Canyon Del Oro Mining District, Pinal County, Arizona.

10. The location of the claim with reference to a natural object or permanent monument is
This notice is posted 20 feet West of the East End Center monument of the claim From here the South 1/4 CORNER of Sec 15 bears N 55° W approx feet 6098
This claim encompasses portions of the SW 1/4 of Sec 23 T10S R15E

Date Nov. 20, 1997

Dave McGee
Signature

STATE OF ARIZONA, } ss. I hereby certify that the within instrument was filed and recorded
County of _____, 19____, at _____ M.
In Docket No. _____, Page _____, at the request of _____

Fee No.:

When recorded mail to:

Witness my hand and official seal.

County Recorder

Fee: \$

By _____

Deputy Recorder

NOTICE OF MINING CLAIM LOCATION

1. Location Amendment Relocation

2. Placer Lode Millsite

Sunnyside

3. The name and address of the Locator is

Paul Mc Lee Paul Helmick
Name

Box 332
Address

Oracle Arizona 85623
City State Zip

RECEIVED
B.L.M.
ARIZONA STATE OFFICE
DEC 16 10 29 AM '97

4. The name of the claim is Amphitheater #3

5. The date of the location is Nov. 20, 1997

6. The claim is 1500 feet long and 600 feet wide. The distance from the Location monument to each end of the claim is 20 feet in a East direction and 1480 feet in a WEST direction.

7. The general course of the claim is from the _____ to the _____.

8. The location of the claim is in Section 23, Township 10S, Range 15E
G&SRB&M, Canyon Del Oro Mining District, Pinal County, Arizona.

9. If amending or relocating, the previous claim name was Amphitheater #3
recorded in Docket 1044, Book 507.

Canyon Del Oro Mining District, Pinal County, Arizona.

10. The location of the claim with reference to a natural object or permanent monument is _____

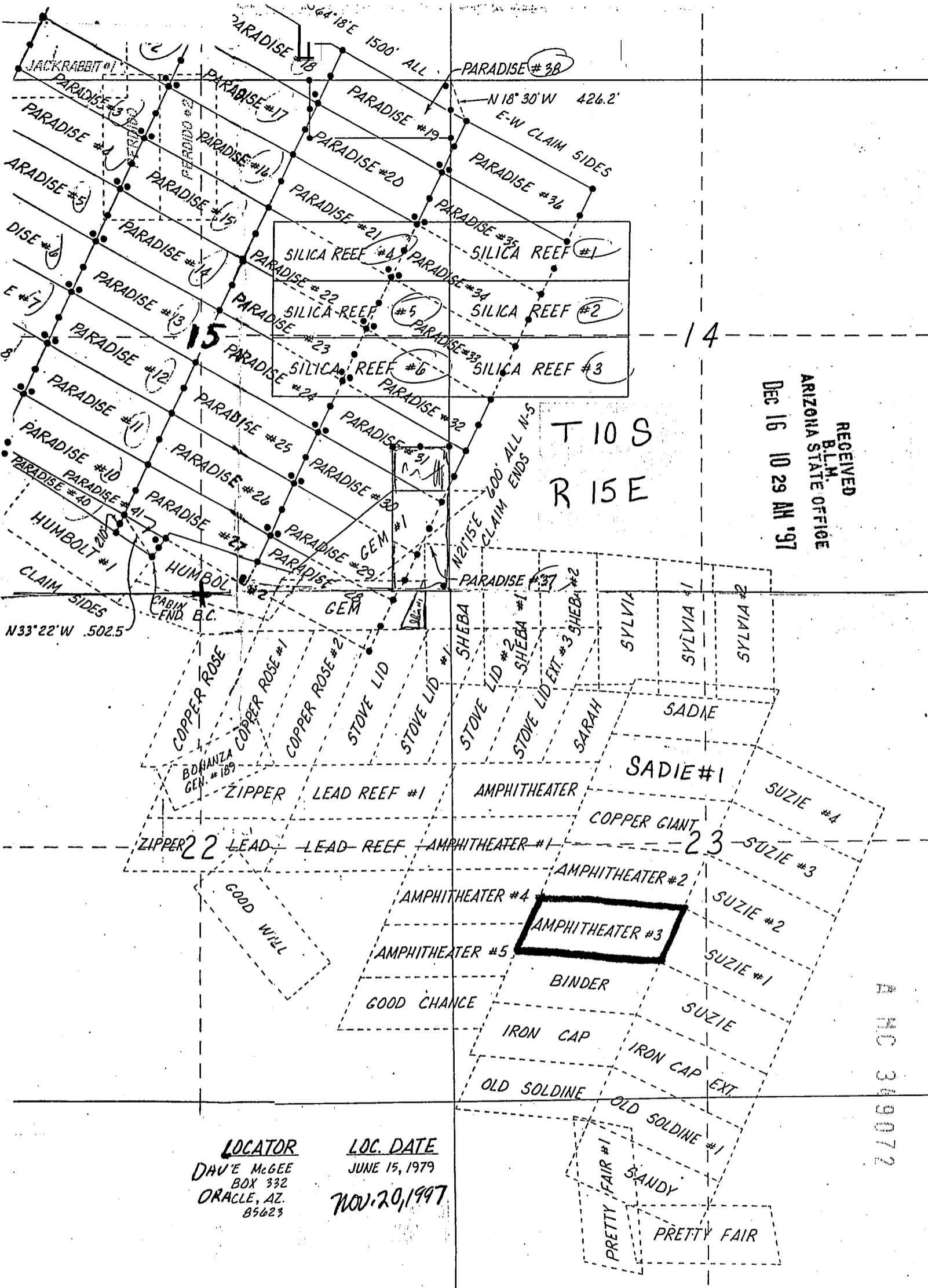
This notice is posted 20 feet West of the East End Center monument of the claim From here the South 1/4 CORNER of Sec 15 bears N 55° W approx feet 6098

This claim encompasses portions of the SW 1/4 of Sec 23 T10S R15E

Date Nov. 20, 1997

Paul Mc Lee
Signature

MC 349072



RECEIVED
BLM
ARIZONA STATE OFFICE
DEC 16 10 29 AM '97

T 10 S
R 15 E

A MC 349072

LOCATOR
DAVE MCGEE
BOX 332
ORACLE, AZ.
85623

LOC. DATE
JUNE 15, 1979
NOV. 20, 1997

STATE OF ARIZONA, } ss. I hereby certify that the within instrument was filed and recorded

County of _____

In Docket No. _____

Page _____



OFFICIAL RECORDS OF PINAL COUNTY RECORDER

KATHLEEN C. FELIX

When recorded mail to:

DAVE Mc GEE

With _____

By _____

DATE: 12/01/97 TIME: 1032
FEE : 10.00
PAGES: 2
FEE NO: 1997-041207

Deputy Recorder

NOTICE OF MINING CLAIM LOCATION

1. Location Amendment Relocation
 2. Placer Lode Millsite Tunnelsite

3. The name and address of the Locator is

DAVE Mc GEE Paul Helmick

Name

P.O. Box 332

Address

Oracle

City

ARIZONA

State

85623

Zip

4. The name of the claim is Amphitheater #4

5. The date of the location is Nov. 20, 1997

6. The claim is 1500 feet long and 600 feet wide. The distance from the Location monument to each end of the claim is 20 feet in a WEST direction and 1480 feet in a EAST direction.

7. The general course of the claim is from the West to the East.

8. The location of the claim is in Section 22 & 23, Township 10 S, Range 15 E
G&SRB&M, Canyon del Oro Mining District, Pinal County, Arizona.

9. If amending or relocating, the previous claim name was Amphitheater #4

_____ recorded in Docket 1044, Book 509.

Canyon del Oro Mining District, Pinal County, Arizona.

10. The location of the claim with reference to a natural object or permanent monument is _____

This notice is posted 20 feet East of the west End Center monument of the claim From here the South 1/4 CORNER of Sec 15 bears

N 33° W approx 3650 feet

this claim encompasses portions of the SE 1/4 of Sec 22 and the SW 1/4 of Sec 23 T10S R15E

Date

Nov. 20, 1997

DAVE Mc GEE

Signature

STATE OF ARIZONA, } ss. I hereby certify that the within instrument was filed and recorded
County of _____, 19____, at _____ M.
In Docket No. _____, Page _____, at the request of _____

Fee No.:

When recorded mail to:

Witness my hand and official seal.

County Recorder

Fee: \$

By _____

Deputy Recorder

NOTICE OF MINING CLAIM LOCATION

1. Location Amendment Relocation
2. Placer Lode Millsite Other

3. The name and address of the Locator is

DAVE McGEE Paul Helmick
Name

P.O. Box 332
Address

Oracle ARIZONA 85623
City State Zip

RECEIVED
B.L.M.
ARIZONA STATE OFFICE
DEC 16 10 29 AM '97

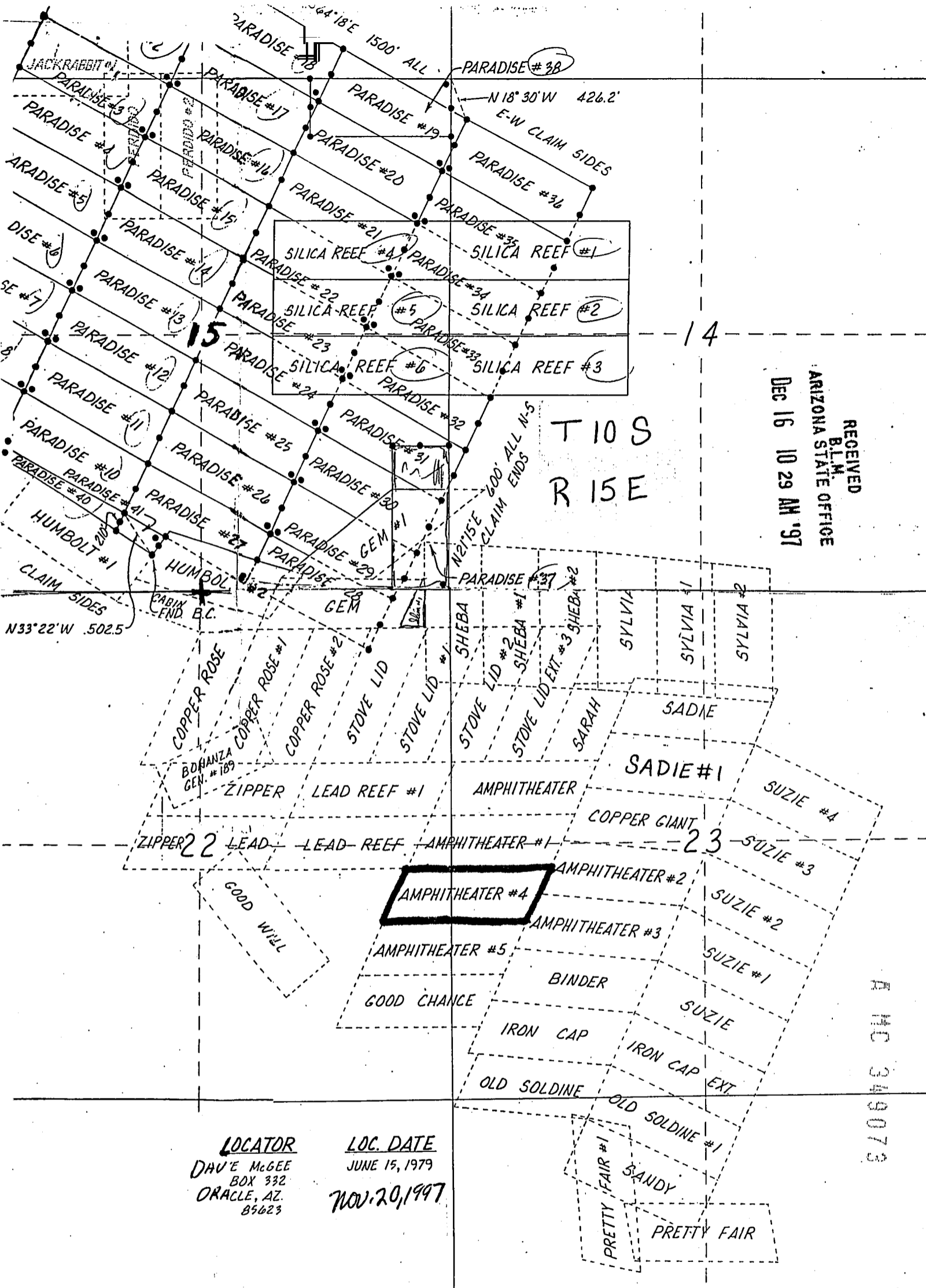
4. The name of the claim is Amphitheater #4
5. The date of the location is Nov. 20, 1997
6. The claim is 1500 feet long and 600 feet wide. The distance from the Location monument to each end of the claim is 20 feet in a WEST direction and 1480 feet in a East direction.
7. The general course of the claim is from the West to the East.
8. The location of the claim is in Section 22 & 23, Township 10S, Range 15E G&SRB&M, Canyon del Oro Mining District, Pinal County, Arizona.
9. If amending or relocating, the previous claim name was Amphitheater #4 recorded in Docket 1044, Book 509, Canyon del Oro Mining District, Pinal County, Arizona.
10. The location of the claim with reference to a natural object or permanent monument is This notice is posted 20 feet East of the west End Center monument of the claim From here the South 1/4 CORNER of Sec 15 bears N 33° W approx 3650 feet This claim encompasses portions of the SE 1/4 of Sec 22 and the SW 1/4 of Sec 23 T10S R15E

Date

Nov. 20, 1997

Paul McGee
Signature

440 349073



RECEIVED
 BLM
 ARIZONA STATE OFFICE
 DEC 16 10 29 AM '97

T 10 S
 R 15 E

R MC 349073

LOCATOR
 DAVE MCGEE
 BOX 332
 ORACLE, AZ.
 85623

LOC. DATE
 JUNE 15, 1979

NOV. 20, 1997

STATE OF ARIZONA, } ss. I hereby certify that the within instrument was filed and recorded. Fee No.:

County of _____

In Docket No. _____, Page _____



OFFICIAL RECORDS OF
PINAL COUNTY RECORDER

KATHLEEN C. FELIX

DATE: 12/01/97 TIME: 1032
FEE : 10.00
PAGES: 2
FEE NO: 1997-041208

When recorded mail to:

Dave McGee

NOTICE OF MINING CLAIM LOCATION

1. Location Amendment Relocation
2. Placer Lode Millsite Tunnelsite

3. The name and address of the Locator is

DAVE MCGEE PAUL HELMICK

Name

P.O. BOX 332

Address

Oracle

City

ARIZONA

State

85623

Zip

4. The name of the claim is Amphitheater #5

5. The date of the location is Nov. 20, 1997

6. The claim is 1500 feet long and 600 feet wide. The distance from the Location monument to each end of the claim is 20 feet in a West direction and 1480 feet in a East direction.

7. The general course of the claim is from the West to the East.

8. The location of the claim is in Section 22 & 23, Township 10 S, Range 15 E
G&SRB&M, Canyon del Oro Mining District, Pinal County, Arizona.

9. If amending or relocating, the previous claim name was _____

_____ recorded in Docket 1044, Book 511,

Canyon del Oro Mining District, Pinal County, Arizona.

10. The location of the claim with reference to a natural object or permanent monument is _____

This notice is posted 20 feet East of the west End Center monument of the claim From here the North 1/4 CORNER of Sec 22 bears

N 26° W approx 4075 feet

This claim encompasses portions of the SW 1/4 of Sec 23, and the SE 1/4 of Sec 22 T10 S, R15 E

Date

Nov. 20, 1997

Dave McGee

Signature

STATE OF ARIZONA, } ss. I hereby certify that the within instrument was filed and recorded
County of _____, 19____, at _____ M.
In Docket No. _____, Page _____, at the request of _____

Fee No.:

When recorded mail to:

Witness my hand and official seal.

County Recorder

Fee: \$

By _____

Deputy Recorder

NOTICE OF MINING CLAIM LOCATION

1. Location Amendment Relocation
2. Placer Lode Millsite Tunnels

3. The name and address of the Locator is

Dave McGEE PAUL Helmick
Name

P.O. Box 332
Address

Oracle ARIZONA 85623
City State Zip

RECEIVED
BLM
ARIZONA STATE OFFICE
DEC 16 10 29 AM '97

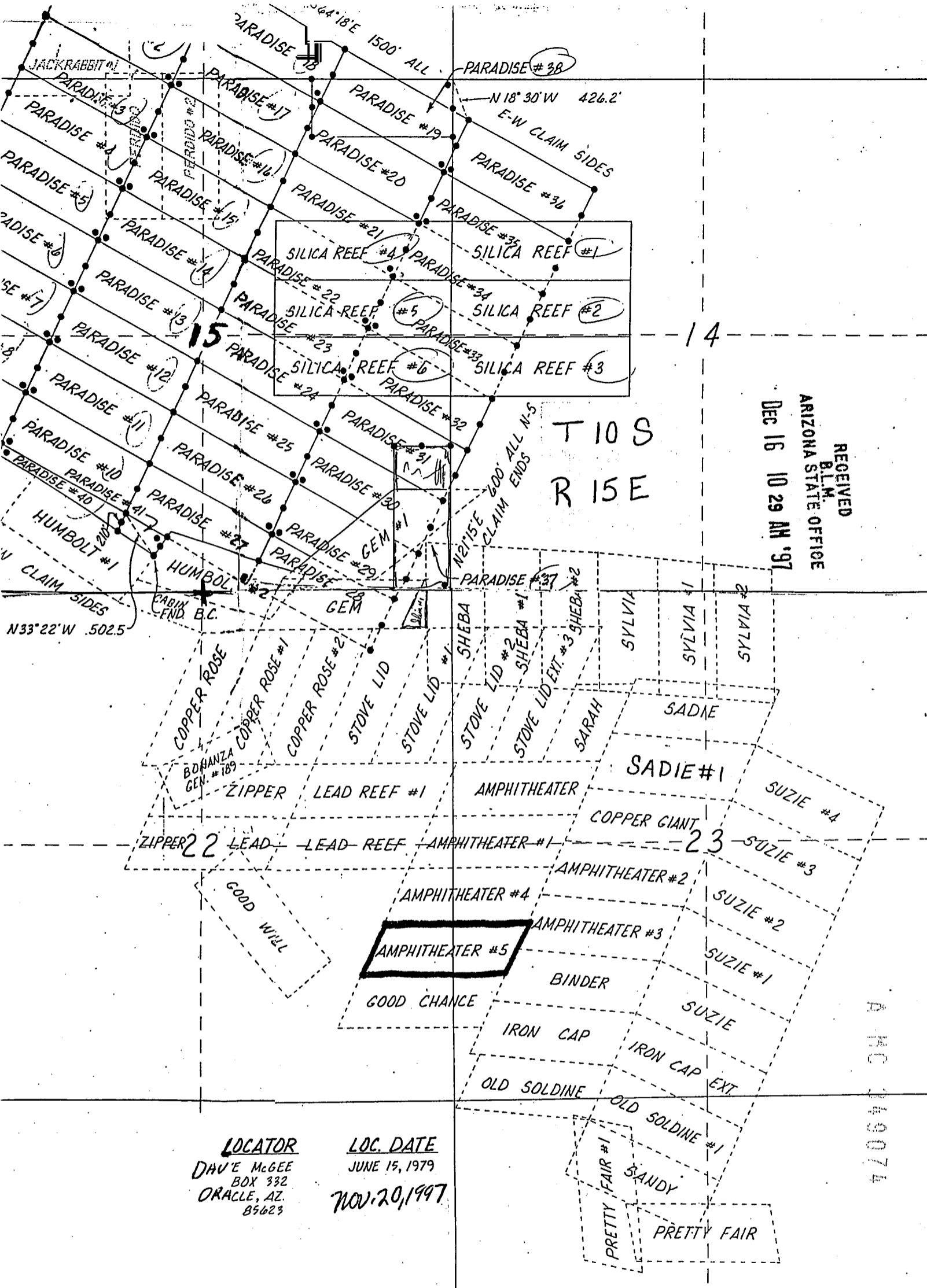
4. The name of the claim is Amphitheater #5
5. The date of the location is Nov. 20, 1997
6. The claim is 1500 feet long and 600 feet wide. The distance from the Location monument to each end of the claim is 20 feet in a West direction and 1480 feet in a East direction.
7. The general course of the claim is from the West to the East
8. The location of the claim is in Section 22 & 23, Township 10 S, Range 15 E
G&SRB&M, Canyon del Oro Mining District, Pinal County, Arizona.
9. If amending or relocating, the previous claim name was _____
_____ recorded in Docket 1044, Book 511,
Canyon del Oro Mining District, Pinal County, Arizona.
10. The location of the claim with reference to a natural object or permanent monument is _____
This notice is posted 20 feet East of the west End Center monument of the claim. From here the North 1/4 CORNER of Sec 22 bears N 26° W approx 4075 feet. This claim encompasses portions of the SW 1/4 of Sec 23, and the SE 1/4 of Sec 22 T10 S, R15 E

Date

Nov. 20, 1997

Dave McGee
Signature

Signature



RECEIVED
 B.L.M.
 ARIZONA STATE OFFICE
 DEC 16 10 29 AM '97

T 10 S
 R 15 E

LOCATOR
 DAVE MCGEE
 BOX 332
 ORACLE, AZ.
 85623

LOC. DATE
 JUNE 15, 1979
 NOV. 20, 1997

A HC 149074

STATE OF ARIZONA,

I hereby certify that the within instrument was filed and recorded

Fee No.:

County of _____

ss.

In Docket No. _____ Page _____



OFFICIAL RECORDS OF
PINAL COUNTY RECORDER

KATHLEEN C. FELIX

When recorded mail to:

Dave McGee

DATE: 12/01/97 TIME: 1032
FEE : 10.00
PAGES: 2
FEE NO: 1997-041209

NOTICE OF MINING CLAIM LOCATION

- 1. Location Amendment Relocation
- 2. Placer Lode Millsite Tunnelsite

3. The name and address of the Locator is

Dave McGee

Paul Helmick

Name

P.O. Box 332

Address

Orach,

City

Arizona

State

85623

Zip

4. The name of the claim is Binder

5. The date of the location is Nov. 20, 1997

6. The claim is 1500 feet long and 600 feet wide. The distance from the Location monument to each end of the claim is 20 feet in a East direction and 1480 feet in a West direction.

7. The general course of the claim is from the West to the East

8. The location of the claim is in Section 23, Township 10S, Range 15E

G&SRB&M, Canyon Del Oro Mining District, Pinal County, Arizona.

9. If amending or relocating, the previous claim name was Binder

_____ recorded in Docket 1044, Book 513,

Canyon Del Oro Mining District, Pinal County, Arizona.

10. The location of the claim with reference to a natural object or permanent monument is _____

This notice is posted 20 feet west of the East End Center monument of this claim From here the North 1/4 CORNER of SEC 22 bears N 48°30' West approx 6250 feet

This claim encompasses a portion of the SW 1/4 of SEC 23 T10S R15E

Date Nov. 20, 1997

Dave McGee
Signature

STATE OF ARIZONA,

County of _____

I hereby certify that the within instrument was filed and recorded
ss. _____, 19____, at _____ M.

In Docket No. _____, Page _____, at the request of _____

Fee No.:

When recorded mail to:

Witness my hand and official seal.

County Recorder

Fee: \$

By _____

Deputy Recorder

NOTICE OF MINING CLAIM LOCATION

1. Location Amendment Relocation

2. Placer Lode Millsite

3. The name and address of the Locator is

Dave Mc Gee Paul Helmick
Name

P.O. Box 332
Address

Crack, Arizona 85623
City State Zip

RECEIVED
B.L.M.
ARIZONA STATE OFFICE
DEC 16 10 29 AM '97

4. The name of the claim is Binder

5. The date of the location is Nov. 20, 1997

6. The claim is 1500 feet long and 600 feet wide. The distance from the Location monument to each end of the claim is 20 feet in a East direction and 1480 feet in a West direction.

7. The general course of the claim is from the West to the East

8. The location of the claim is in Section 23, Township 10S, Range 15E
G&SRB&M, Canyon Del Oro Mining District, Pinal County, Arizona.

9. If amending or relocating, the previous claim name was Binder

_____ recorded in Docket 1044, Book 513,
Canyon Del Oro Mining District, Pinal County, Arizona.

10. The location of the claim with reference to a natural object or permanent monument is _____

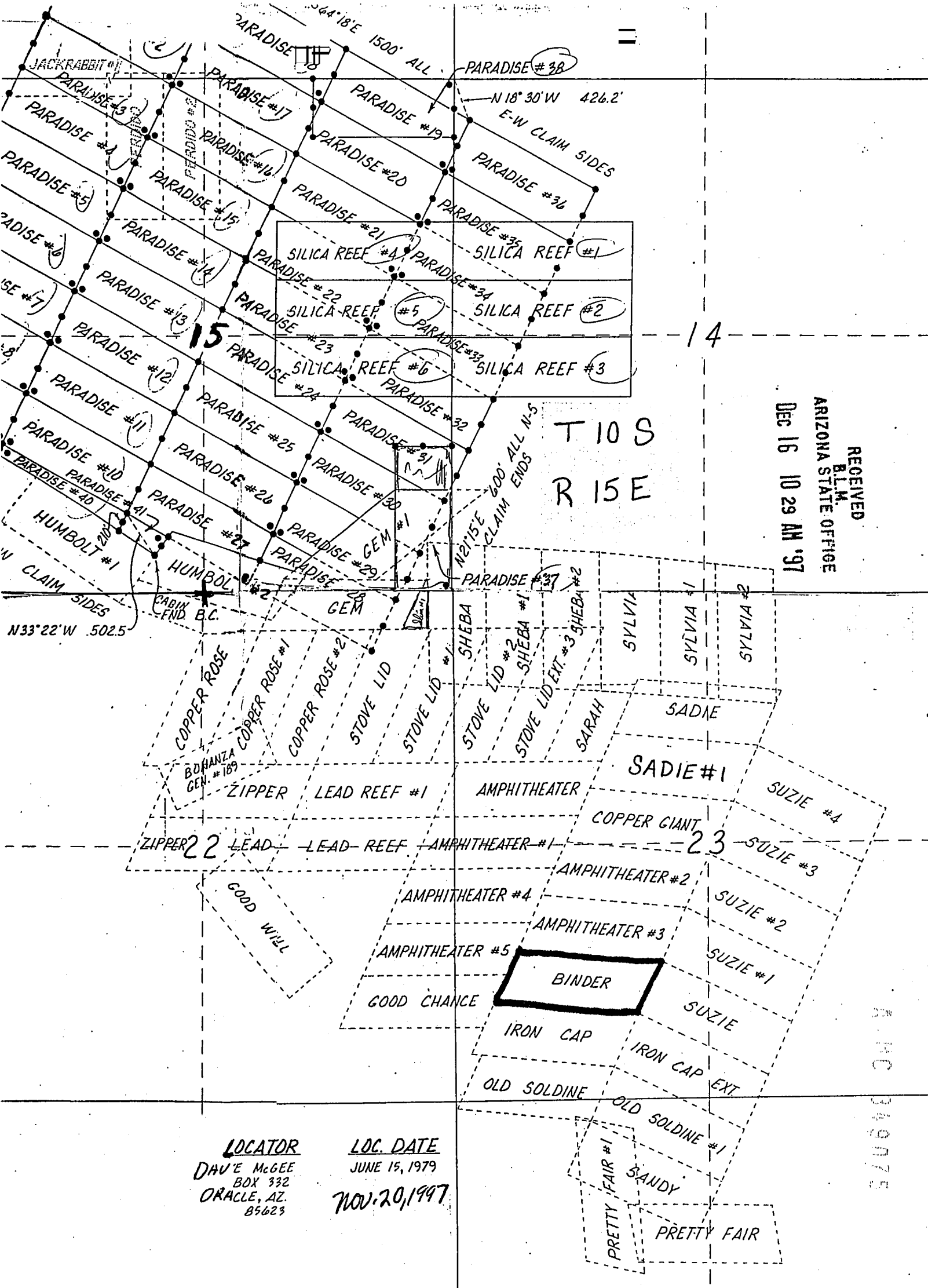
This notice is posted 20 feet west of the East End
Centre monument of this claim From here the North 1/4
CORNER of SEC 22 bears N 48°30' West a pper 6250
feet

This claim encompasses a portion of the SW 1/4 of SEC 23
T10S R15E

Date Nov. 20, 1997

Dave Mc Gee
Signature

FILE 345075



RECEIVED
 B.L.M.
 ARIZONA STATE OFFICE
 Dec 16 10 29 AM '97

T 10 S
 R 15 E

LOCATOR
 DAVE MCGEE
 BOX 332
 ORACLE, AZ.
 85623

LOC. DATE
 JUNE 15, 1979
 NOV. 20, 1997

A.M.C. 34975

STATE OF ARIZONA, } ss. I hereby certify that the within instrument was filed and recorded | Fee No.:
County of _____
In Docket No. _____ Page _____



OFFICIAL RECORDS OF
PINAL COUNTY RECORDER
KATHLEEN C. FELIX

When recorded mail to:

PO Box 332
Oracle, AZ 85623

Witness

DATE: 12/02/97 TIME: 1312
FEE : 10.00
PAGES: 2
FEE NO: 1997-041458

By

NOTICE OF MINING CLAIM LOCATION

- Location Amendment Relocation
- Placer Lode Millsite Tunnelsite
- The name and address of the Locator is

Dave McGEE
Name

P.O. Box 332
Address

Oracle
City

ARIZONA
State

85623
Zip

- The name of the claim is Bridge #1
- The date of the location is Nov. 18, 1997
- The claim is 1500 feet long and 600 feet wide. The distance from the Location monument to each end of the claim is 20 feet in a Southeast direction and 1480 feet in a North west direction.
- The general course of the claim is from the SE to the NW.
- The location of the claim is in Section 16, Township 10S, Range 15E G&SRB&M, Canyon del Oro Mining District, Pinal County, Arizona.
- If amending or relocating, the previous claim name was Bridge #1 recorded in Docket 1044, Book 565, Canyon del Oro Mining District, Pinal County, Arizona.
- The location of the claim with reference to a natural object or permanent monument is This notice is posted 20 feet Northwest from the SE End Center monument of the claim, From here the North 1/4 CORNER of Sec 22 bears S 62° E approx 3687 feet This claim encompasses a portion of the SE 1/4 of Sec 16 T10S, R15E

Date Nov. 18, 1997

Dave McGee
Signature

STATE OF ARIZONA,

County of _____

ss. I hereby certify that the within instrument was filed and recorded _____, 19____, at _____ M.

In Docket No. _____, Page _____, at the request of _____

Fee No.:

When recorded mail to:

Witness my hand and official seal.

County Recorder

By _____

Deputy Recorder

Fee: \$

NOTICE OF MINING CLAIM LOCATION

1. Location Amendment Relocation

2. Placer Lode Millsite

3. The name and address of the Locator is

Dave McGEE

Name

P.O. Box 332

Address

Oracle

City

ARIZONA

State

85623

Zip

4. The name of the claim is Bridge #1

5. The date of the location is Nov. 18, 1997

6. The claim is 1500 feet long and 600 feet wide. The distance from the Location monument to each end of the claim is 20 feet in a Southeast direction and 1480 feet in a North west direction.

7. The general course of the claim is from the SE to the NW

8. The location of the claim is in Section 16, Township 10S, Range 15E
G&SRB&M, Canyon del Oro Mining District, Brial County, Arizona.

9. If amending or relocating, the previous claim name was Bridge #1

_____ recorded in Docket 1044, Book 565,

Canyon del Oro Mining District, Pinal County, Arizona.

10. The location of the claim with reference to a natural object or permanent monument is _____

This notice is posted 20 feet Northwest from the SE End Center monument of the claim, From here the North 1/4 CORNER of Sec 22 bears S 62° E approx 3687 feet

This claim encompasses a portion of the SE 1/4 of Sec 16 T10S, R15E

Date Nov. 18, 1997

Dave McGee
Signature a

RECEIVED
BLM
ARIZONA STATE OFFICE
DEC 16 10 30 AM '97

A MC 349076

STATE OF ARIZONA, } ss. I hereby certify that the with
County of _____
In Docket No. _____ Page _____



OFFICIAL RECORDS OF
PINAL COUNTY RECORDER

KATHLEEN C. FELIX

DATE: 12/01/97 TIME: 1032
FEE: 10.00
PAGES: 2
FEE NO: 1997-041186

When recorded mail to:

Dave McGee

Witne

By

Deputy Recorder

NOTICE OF MINING CLAIM LOCATION

- Location Amendment Relocation
- Placer Lode Millsite Tunnelsite
- The name and address of the Locator is

DAVE MCGEE PAUL HELMICK

Name

P.O. BOX 332

Address

Oracle

City

ARIZONA

State

85623

Zip

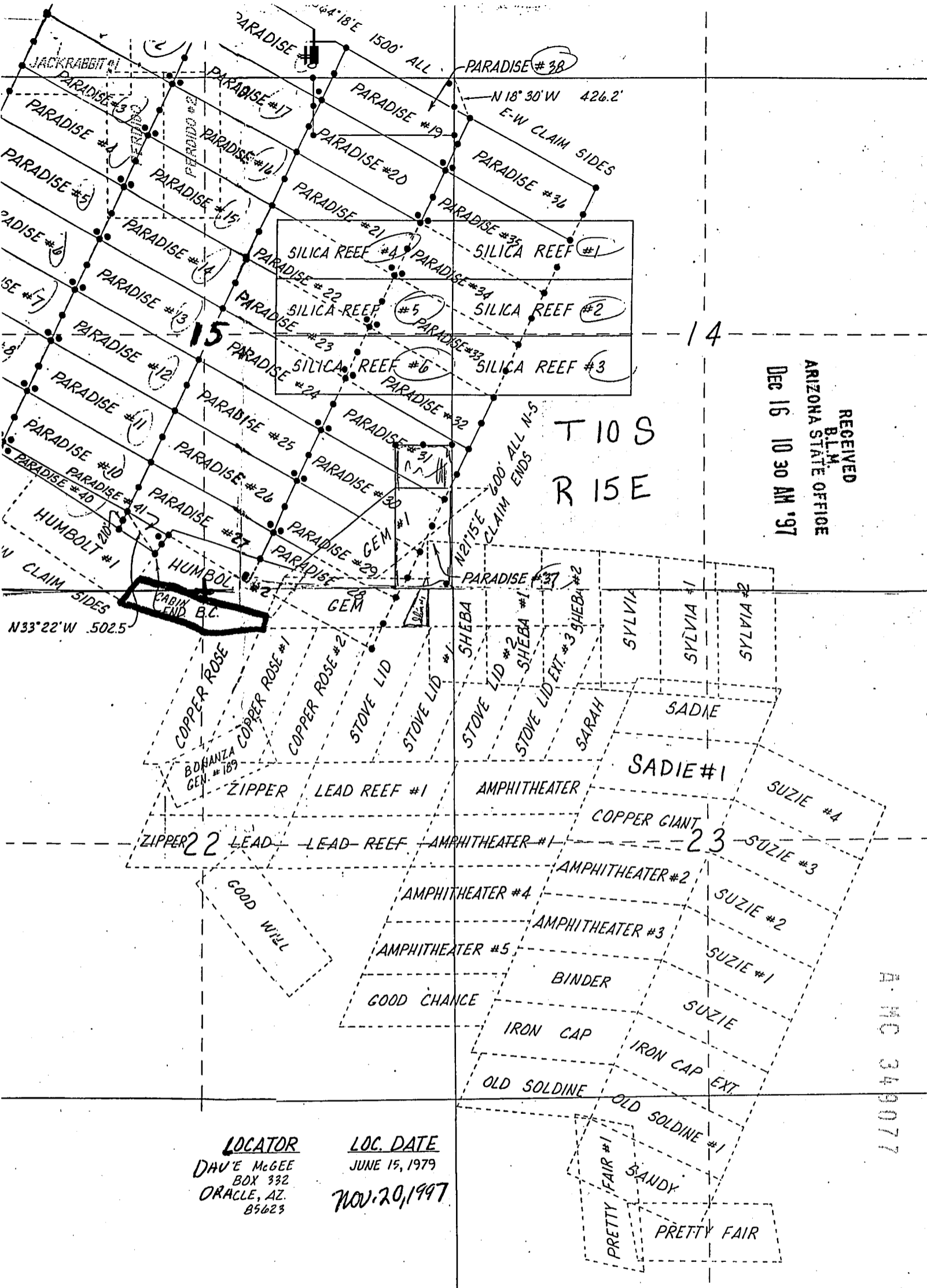
- The name of the claim is Cabin
- The date of the location is Nov. 20, 1997
- The claim is 1500 feet long and 300 feet wide. The distance from the Location monument to each end of the claim is 20 feet in a Northwest direction and 1480 feet in a South easterly direction.
- The general course of the claim is from the NORTH West to the South east.
- The location of the claim is in Section 15 & 22, Township 10 S, Range 15 E G&SRB&M, canyon del oro Mining District, Pinal County, Arizona.
- If amending or relocating, the previous claim name was Cabin recorded in Docket 1006, Book 300, canyon del oro Mining District, Pinal County, Arizona.
- The location of the claim with reference to a natural object or permanent monument is this notice is posted East of the west end center monument of the claim, a distance of 20 feet. From here the South 1/4 corner of Sec 15 bears S 81° E approx 750 feet. This claim encompasses portions of the SW 1/4 Sec 15 and the NW 1/4 and NE 1/4 of Sec 22 T10 S R15 E

Date

Nov. 20, 1997

Paul McGee

Signature



RECEIVED
 B.L.M.
 ARIZONA STATE OFFICE
 DEC 16 10 30 AM '97

T10S
 R15E

A.M.C. 349077

LOCATOR
 DAVE MCGEE
 BOX 332
 ORACLE, AZ.
 85623

LOC. DATE
 JUNE 15, 1979
 NOV. 20, 1997

STATE OF ARIZONA, } ss. I hereby certify that the within
County of _____
In Docket No. _____, Page _____



OFFICIAL RECORDS OF
PINAL COUNTY RECORDER

KATHLEEN C. FELIX

DATE: 12/11/97 TIME: 1116
FEE: 10.00
PAGES: 2
FEE NO: 1997-042628

When recorded mail to:

With _____
By _____ Deputy Recorder

NOTICE OF MINING CLAIM LOCATION

1. Location Amendment Relocation
2. Placer Lode Millsite Tunnel site

3. The name and address of the Locator is
Dave McLee Paul Helmick
Name
Box 332
Address
Oracle Arizona
City State Zip

4. The name of the claim is Chapo #1

5. The date of the location is Dec. 9, 1997

6. The claim is 1500 feet long and 600 feet wide. The distance from the Location monument to each end of the claim is 20 feet in a Northwest direction and 1480 feet in a Southeast direction.

7. The general course of the claim is from the NW to the SE

8. The location of the claim is in Section 14, Township 85, Range 18E

G&SRD&M, Bunker Hill Mining District, Pinal County, Arizona.

9. If amending or relocating, the previous claim name was Chapo #1

Bunker Hill recorded in Docket 1044, Book 457

Bunker Hill Mining District, Pinal County, Arizona.

10. The location of the claim with reference to a natural object or permanent monument is _____

This notice is posted 20 feet Southeast of the Northwest End Center Monument of the Claim. From here, the West 1/4 corner of Sec. 14 bears North 144 feet and West 456 feet

This Claim encompasses portions of the SW 1/4 and the NW 1/4 of Sec. 14 T85 R. 18E

Date Dec. 9, 1997

Dave McLee
Signature

STATE OF ARIZONA, } I hereby certify that the within instrument was filed and recorded
County of _____, 19____, at _____ M.
In Docket No. _____, Page _____, at the request of _____

Fee No.:

When recorded inail to:

Witness my hand and official seal.

County Recorder

Fee: \$

By _____

Deputy Recorder

NOTICE OF MINING CLAIM LOCATION

RECEIVED
BLM
ARIZONA STATE OFFICE
DEC 16 10:30 AM '97

- 1. Location Amendment Relocation
- 2. Placer Lode Millsite

3. The name and address of the Locator is

Dave McLee Paul Helmick
Name

Box 332
Address

Oracle Arizona
City State Zip

4. The name of the claim is Chaso #1

5. The date of the location is Dec. 9, 1997

6. The claim is 1500 feet long and 600 feet wide. The distance from the Location monument to each end of the claim is 20 feet in a northwest direction and 1480 feet in a southeast direction.

7. The general course of the claim is from the NW to the SE

8. The location of the claim is in Section 14, Township 8S, Range 18E
G&SRB&M, Bunker Hill Mining District, Pinal County, Arizona.

9. If amending or relocating, the previous claim name was Chaso #1

Bunker Hill recorded in Docket 1044, Book 457.
Bunker Hill Mining District, Pinal County, Arizona.

10. The location of the claim with reference to a natural object or permanent monument is

This notice is posted 20 feet southeast of the northwest End Center monument of the Claim. From here, the west 1/4 corner of Sec. 14 bears north 144 feet and West 456 feet

This Claim encompasses portions of the SW 1/4 and the NW 1/4 of Sec. 14 T8S R. 18E

Date Dec. 9, 1997

Mawin D. Schifferns

Dave McLee
Signature

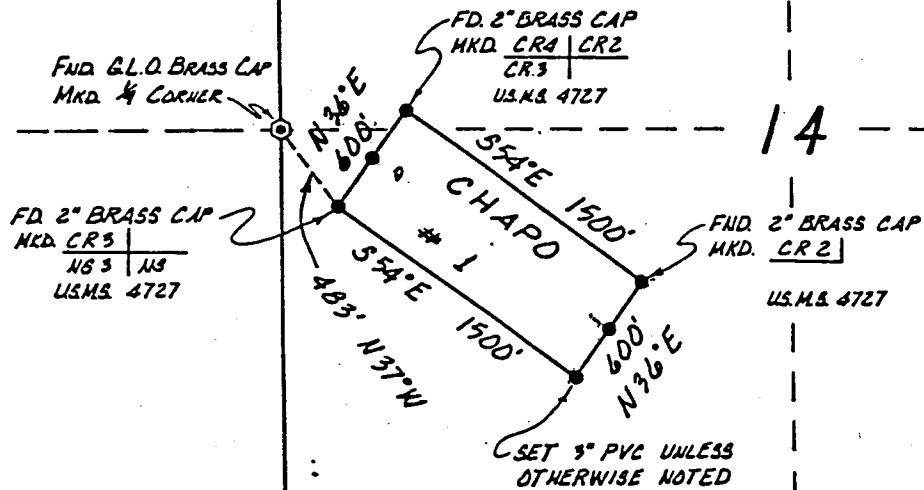

RECEIVED
 B.L.M.
 ARIZONA STATE OFFICE
 Dec 16 10 30 AM '97

R18E

A MC 3 9078

114P
 5

T. 8.5



14

1"=2000' 1000'

LODF. CLAIM
 CHAPD #1


ORIG. LOCATOR PRES. LOCATOR
 DAVE MCGEE
 P.O. BOX 332
 ORACLE, Az.
 85623

ORIG. LOC. DATE
 JULY 1, 1955

RELDC 4/6
 AUGU'

PHIAL

CO



CHAPD #1

STATE OF ARIZONA, } ss. I hereby certify that the within instrument was filed and recorded. Fee No. _____
County of _____ }
In Docket No. _____, Page _____



OFFICIAL RECORDS OF
PINAL COUNTY RECORDER
KATHLEEN C. FELIX

When recorded mail to:
Dave McGee

DATE: 12/01/97 TIME: 1032
FEE : 10.00
PAGES: 2
FEE NO: 1997-041213

NOTICE OF MINING CLAIM LOCATION

- 1. Location Amendment Relocation
- 2. Placer Lode Millsite Tunnelsite

3. The name and address of the Locator is

Dave McGee Paul Helmick
Name
Box 332
Address
Oracle Arizona 85623
City State Zip

4. The name of the claim is Copper Giant

5. The date of the location is Nov. 20, 1997

6. The claim is 1500 feet long and 600 feet wide. The distance from the Location monument to each end of the claim is 20 feet in a East direction and 1480 feet in a west direction.

7. The general course of the claim is from the WEST to the East

8. The location of the claim is in Section 23, Township 10S, Range 15E
G&SRB&M, Canyon Del Oro Mining District, Pinal County, Arizona.

9. If amending or relocating, the previous claim name was Copper Giant
recorded in Docket 1044, Book 515,
Canyon Del Oro Mining District, Pinal County, Arizona.

10. The location of the claim with reference to a natural object or permanent monument is

This Notice is posted 20 feet west of the East End Center monument of the claim. From here the North 1/4 CORNER of Sec 22 bears N 65° 30' W approx 5998 feet

This claim encompasses portions of the NW 1/4, NE 1/4 SW 1/4 and the SE 1/4 of Sec 23 T10S R15E

Date Nov. 20, 1997

Dave McGee
Signature

STATE OF ARIZONA, } ss. I hereby certify that the within instrument was filed and recorded
C of _____, 19____, at _____ M.
In Docket No. _____, Page _____, at the request of _____

Fee No.:

When recorded mail to:

Witness my hand and official seal.

County Recorder

Fee: \$

By _____

Deputy Recorder

NOTICE OF MINING CLAIM LOCATION

1. Location Amendment Relocation
2. Placer Lode Millsite

Tunnel

3. The name and address of the Locator is

Dave Mc Gee

Paul Helmich

Name

Box 332

Address

Oracle

City

Arizona

State

85623

Zip

4. The name of the claim is Copper Giant
5. The date of the location is Nov. 20, 1997
6. The claim is 1500 feet long and 600 feet wide. The distance from the Location monument to each end of the claim is 20 feet in a East direction and 1480 feet in a west direction.
7. The general course of the claim is from the WEST to the East.
8. The location of the claim is in Section 23, Township 10S, Range 15E G&SRB&M, Canyon Del Oro Mining District, Pinal County, Arizona.
9. If amending or relocating, the previous claim name was Copper Giant recorded in Docket 1044, Book 515, Canyon Del Oro Mining District, Pinal County, Arizona.
10. The location of the claim with reference to a natural object or permanent monument is _____
This Notice is posted 20 feet west of the East End Center monument of the claim. From here the North 1/4 CORNER of Sec 22 bears N 65° 30' W approx 5998 feet
This claim encompasses portions of the NW 1/4, NE 1/4 SW 1/4 and the SE 1/4 of Sec 23 T10S R15E

Date

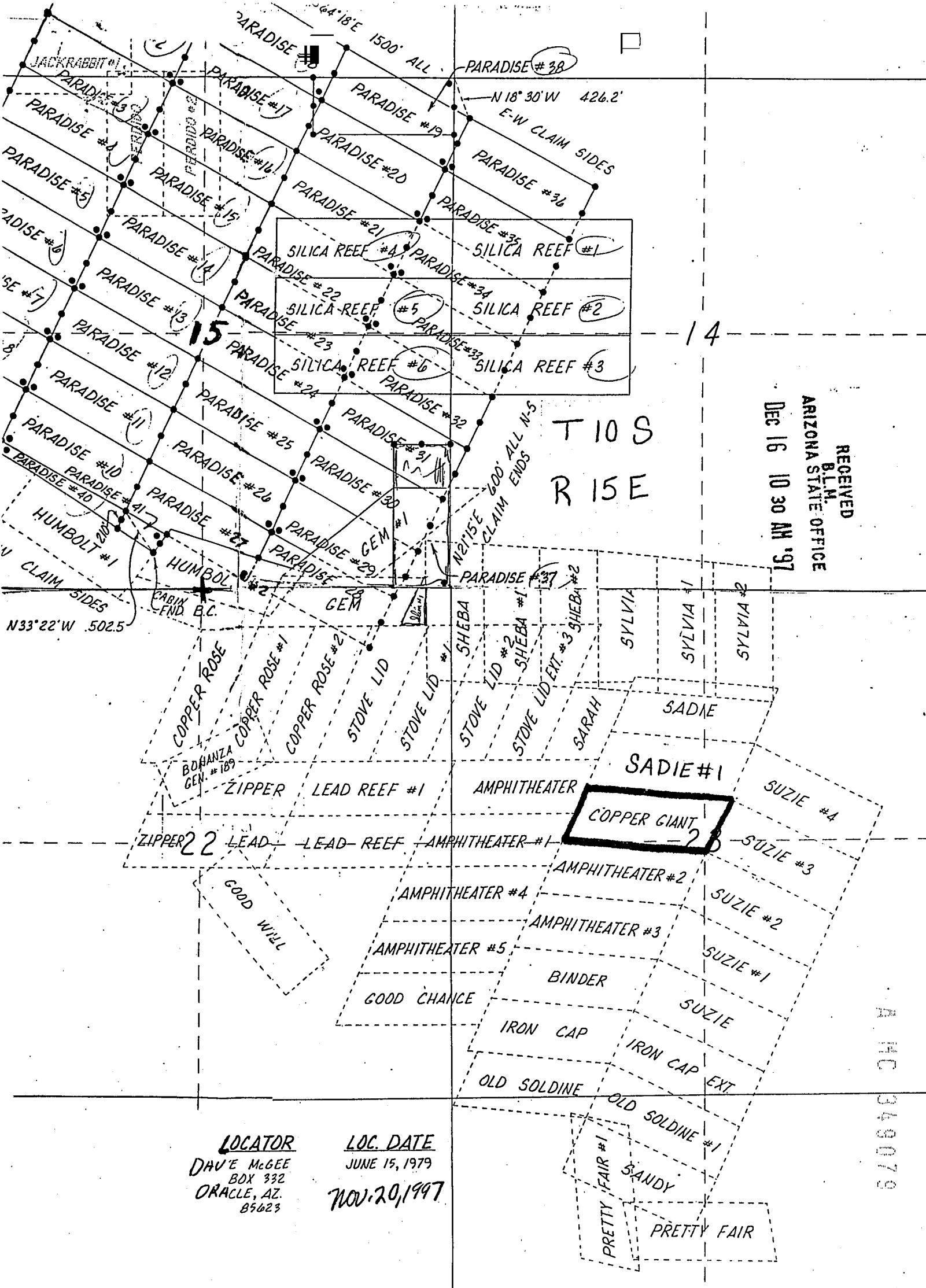
Nov. 20, 1997

Dave Mc Gee

Signature

RECEIVED
B.L.M.
ARIZONA STATE OFFICE
DEC 6 10 30 AM '97

7 MC 219079



RECEIVED
 B.L.M.
 ARIZONA STATE OFFICE
 Dec 16 10 30 AM '97

T 10 S
 R 15 E

LOCATOR
 DAVE MCGEE
 BOX 332
 ORACLE, AZ.
 85623

LOC. DATE
 JUNE 15, 1979
 NOV. 20, 1997

AHC 349079

STATE OF ARIZONA, } ss. I hereby certify that the within
County of _____
In Docket No. _____, Page _____



OFFICIAL RECORDS OF
PINAL COUNTY RECORDER

KATHLEEN C. FELIX

DATE: 12/01/97 TIME: 1032
FEE : 10.00
PAGES: 2
FEE NO: 1997-041187

When recorded mail to:

Dave McGee

Witness _____

By _____

Deputy Recorder

NOTICE OF MINING CLAIM LOCATION

- Location Amendment Relocation
- Placer Lode Millsite Tunnelsite
- The name and address of the Locator is

DAVE MCGEE PAUL Helmick

Name

P.O. Box 332

Address

Oracle

City

ARIZONA

State

85623

Zip

- The name of the claim is Copper Rose
- The date of the location is Nov. 20, 1997
- The claim is 1500 feet long and 600 feet wide. The distance from the Location monument to each end of the claim is 20 feet in a NORTH direction and 1480 feet in a South direction.
- The general course of the claim is from the NORTH to the South.
- The location of the claim is in Section 22, Township 10S, Range R15E G&SRB&M, Canyon del Oro Mining District, Pinal County, Arizona.
- If amending or relocating, the previous claim name was Copper Rose recorded in Docket 1044, Book 517, Canyon del Oro Mining District, Pinal County, Arizona.
- The location of the claim with reference to a natural object or permanent monument is This notice is posted 20 feet south of the NORTH End center monument of the claim. From HERE the NORTH 1/4 CORNER of Sec 22 bears N 46° 30' W 475 feet
This claim encompasses portions of the NW 1/4 and NE 1/4 of Sec 22 T10S R15E

Date

Nov. 20, 1997

Dave McGee

Signature

STATE OF ARIZONA, } ss. I hereby certify that the within instrument was filed and recorded
County of _____, 19____, at _____ M.
In Docket No. _____, Page _____, at the request of _____

Fee No.:

When recorded mail to:

Witness my hand and official seal.

County Recorder

Fee: \$

By _____

Deputy Recorder

NOTICE OF MINING CLAIM LOCATION

1. Location Amendment Relocation
2. Placer Lode Millsite

Tunnels

3. The name and address of the Locator is

DAVE MCGEE PAUL Helmick
Name

P.O. Box 332
Address

Oracle ARIZONA 85623
City State Zip

RECEIVED
B.L.M.
ARIZONA STATE OFFICE
DEC 15 10 30 AM '97

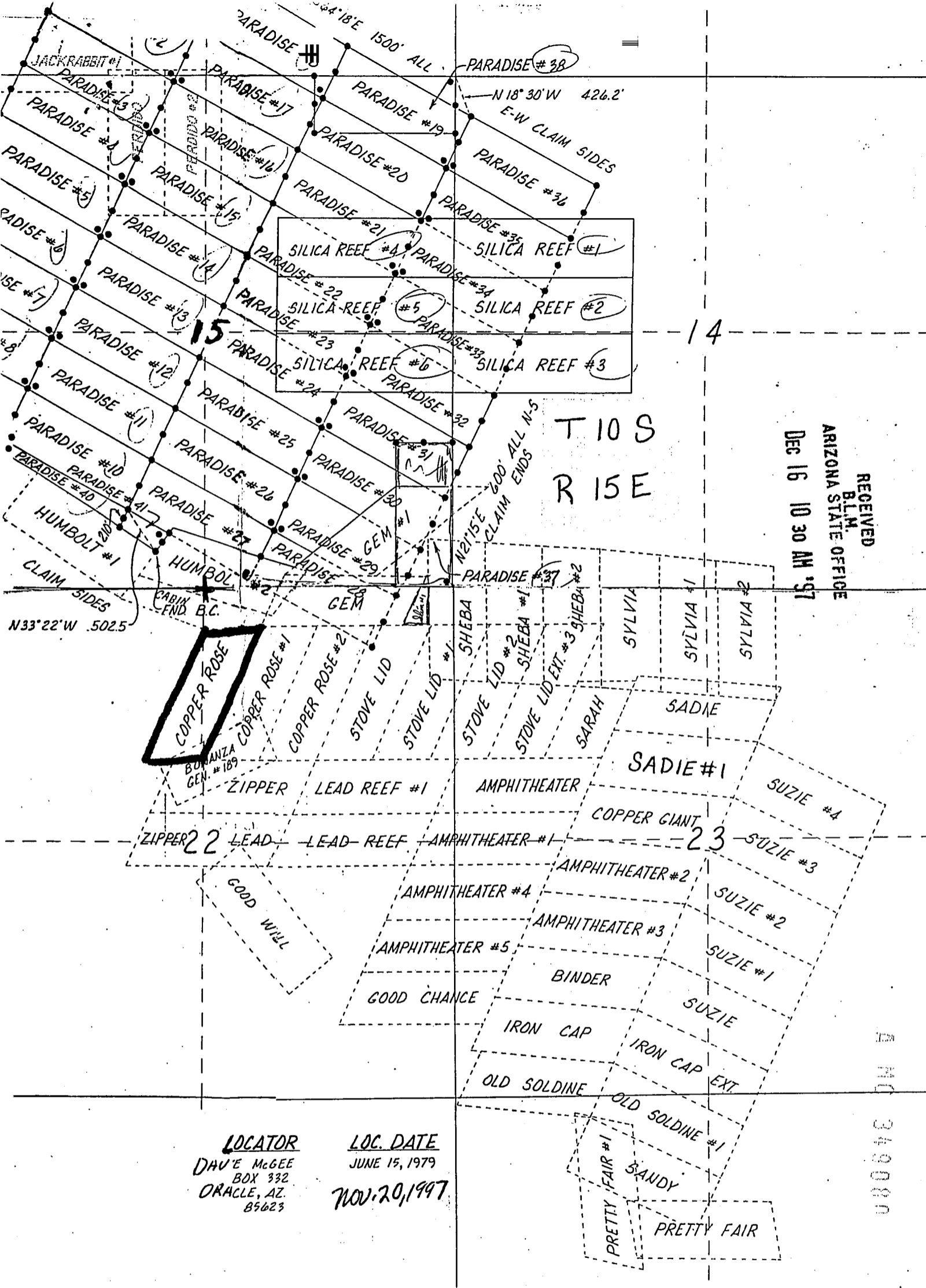
4. The name of the claim is Copper Rose
5. The date of the location is Nov. 20, 1997
6. The claim is 1500 feet long and 600 feet wide. The distance from the Location monument to each end of the claim is 20 feet in a NORTH direction and 1480 feet in a South direction.
7. The general course of the claim is from the NORTH to the South.
8. The location of the claim is in Section 22, Township 10S, Range R15E G&SRB&M, Canyon del Oro Mining District, Pinal County, Arizona.
9. If amending or relocating, the previous claim name was Copper Rose recorded in Docket 1044, Book 517, Canyon del Oro Mining District, Pinal County, Arizona.
10. The location of the claim with reference to a natural object or permanent monument is This notice is posted 20 feet south of the NORTH End center monument of the claim From HERE the NORTH 1/4 CORNER of Sec 22 bears N 46° 30' W 475 feet
This claim encompasses portions of the NW 1/4 and NE 1/4 of Sec 22 T10S R15E

Date

Nov. 20, 1997

Dave McGee
Signature

A MC 369088



RECEIVED
 B.L.M.
 ARIZONA STATE OFFICE
 DEC 16 10 30 AM '97

T 10 S
 R 15 E

LOCATOR
 DAVE MCGEE
 BOX 332
 ORACLE, AZ.
 85623

LOC. DATE
 JUNE 15, 1979
 NOV. 20, 1997

A MC 349080

STATE OF ARIZONA, } ss. I hereby certify that the within instrument was filed and recorded
County of _____, 19____, at _____ M.
In Docket No. _____, Page _____, at the request of _____

Fee No.:

When recorded mail to:

Witness my hand and official seal.

County Recorder

Fee: \$

By _____

Deputy Recorder

NOTICE OF MINING CLAIM LOCATION

1. Location Amendment Relocation
2. Placer Lode Millsite

RECEIVED
BLM.
ARIZONA STATE OFFICE
DEC 1 10 30 AM '97
TUESDAY

3. The name and address of the Locator is

DAVE McGEE PAUL Helmick
Name

P.O. Box 332
Address

Oracle
City

ARIZONA
State

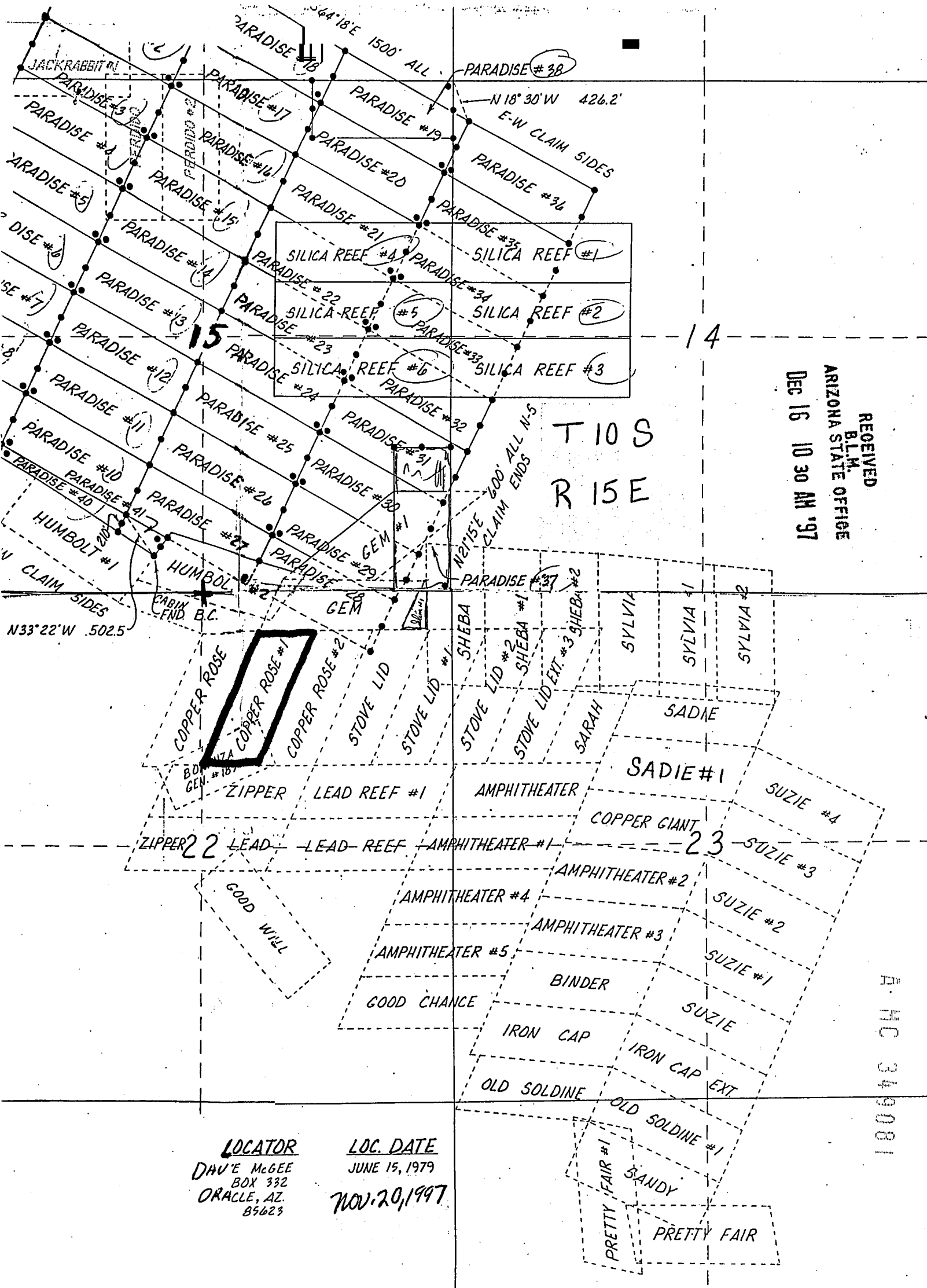
85623
Zip

4. The name of the claim is Copper Rose #1
5. The date of the location is Nov. 20, 1997
6. The claim is 1500 feet long and 600 feet wide. The distance from the Location monument to each end of the claim is 20 feet in a North direction and 1480 feet in a South direction.
7. The general course of the claim is from the NORTH to the South.
8. The location of the claim is in Section 22, Township 10S, Range 15E G&SRB&M, Canyon del Oro Mining District, Pinal County, Arizona.
9. If amending or relocating, the previous claim name was Copper Rose #1 recorded in Docket 1044, Book 519, canyon del oro Mining District, Pinal County, Arizona.
10. The location of the claim with reference to a natural object or permanent monument is this notice is posted 20 feet south of the NORTH End Center monument of the claim From here the North 1/4 corner of Sec 22 bears N 68°15' W approx 975 feet This claim encompasses portions of the NE 1/4 of Sec 22 T10S R15E

Date Nov. 20, 1997

Dave McGee
Signature

D MC 349081



RECEIVED
 B.L.M.
 ARIZONA STATE OFFICE
 DEC 16 10 30 AM '97

T 10 S
 R 15 E

LOCATOR
 DAVE MCGEE
 BOX 332
 ORACLE, AZ.
 85623

LOC. DATE
 JUNE 15, 1979
 NOV. 20, 1997

A. MC 349081

STATE OF ARIZONA,

I hereby certify that the within instrument was filed and recorded | Fee No.:

County of _____

In Docket No. _____, Page _____



OFFICIAL RECORDS OF PINAL COUNTY RECORDER

KATHLEEN C. FELIX

When recorded mail to:

Dave McGee

Witness n

By _____

DATE: 12/01/97 TIME: 1032
FEE : 10.00
PAGES: 2
FEE NO: 1997-041189

NOTICE OF MINING CLAIM LOCATION

- 1. Location Amendment Relocation
- 2. Placer Lode Millsite Tunnelsite

3. The name and address of the Locator is

DAVE MCGEE PAUL HELMICK
Name

P.O. BOX 332
Address

Oracle
City

ARIZONA
State

85623
Zip

4. The name of the claim is Copper Rose #2

5. The date of the location is Nov. 20, 1997

6. The claim is 1500 feet long and 600 feet wide. The distance from the Location monument to each end of the claim is 20 feet in a NORTH direction and 1400 feet in a South direction.

7. The general course of the claim is from the NORTH to the South.

8. The location of the claim is in Section 22, Township 10S, Range 15E G&SRB&M, Canyon del Oro Mining District, Pinal County, Arizona.

9. If amending or relocating, the previous claim name was Copper Rose #2 recorded in Docket 1044, Book 521, Canyon del Oro Mining District, Pinal County, Arizona.

10. The location of the claim with reference to a natural object or permanent monument is

this notice is posted 20 feet South of the NORTH End Center monument of the claim From here the North 1/4 CORNER of Sec 22 bears N 76° 30' W approx 1550 feet This claim encompasses portions of the NE 1/4 of Sec 22 T10S R15E

Date

Nov. 20, 1997

Dave McGee

Signature

STATE OF ARIZONA, } ss. I hereby certify that the within instrument was filed and recorded
County of _____, 19____, at _____ M.
In Docket No. _____, Page _____, at the request of _____

Fee No.:

When recorded mail to:

Witness my hand and official seal.

County Recorder

Fee: \$

By _____

Deputy Recorder

NOTICE OF MINING CLAIM LOCATION

- 1. Location Amendment Relocation
- 2. Placer Lode Millsite

RECEIVED
 B.L.M.
 ARIZONA STATE OFFICE
 DEC 26 10 31 AM '97

3. The name and address of the Locator is

DAVE MCGEE PAUL HELMICK
Name

P.O. Box 332
Address

Oracle ARIZONA 85623
City State Zip

4. The name of the claim is Copper Rose #2

5. The date of the location is Nov. 20, 1997

6. The claim is 1500 feet long and 600 feet wide. The distance from the Location monument to each end of the claim is 20 feet in a NORTH direction and 1480 feet in a South direction.

7. The general course of the claim is from the NORTH to the South.

8. The location of the claim is in Section 22, Township 10S, Range 15E G&SRB&M, Canyon del Oro Mining District, Pinal County, Arizona.

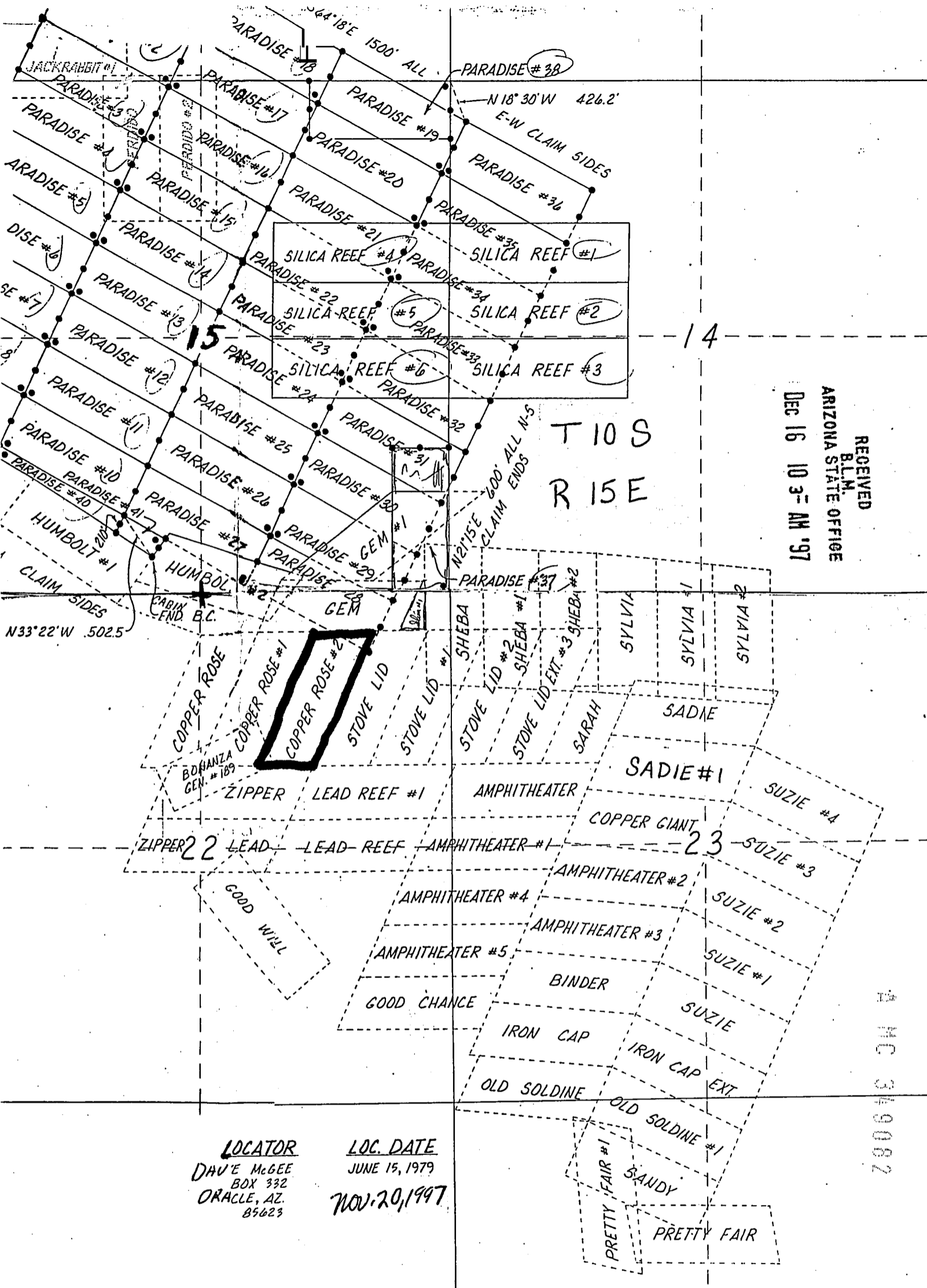
9. If amending or relocating, the previous claim name was Copper Rose #2 recorded in Docket 1044, Book 521, Canyon del Oro Mining District, Pinal County, Arizona.

10. The location of the claim with reference to a natural object or permanent monument is This notice is posted 20 feet south of the NORTH End Center monument of the claim From here the North 1/4 CORNER of Sec 22 bears N 76° 30' W approx 1550 feet This claim encompasses portions of the NE 1/4 of Sec 22 T10S R15E

Date Nov. 20, 1997

Dave McGee
Signature

A 117 2100002



RECEIVED
 BLM
 ARIZONA STATE OFFICE
 DEC 16 10 37 AM '97

T10S
 R15E

LOCATOR
 DAVE MCGEE
 BOX 332
 ORACLE, AZ.
 85623

LOC. DATE
 JUNE 15, 1979
 NOV. 20, 1997

A MC 349082

0

STATE OF ARIZONA, } ss. I hereby certify that the within
County of _____

In Docket No. _____ Page _____



OFFICIAL RECORDS OF
PINAL COUNTY RECORDER

KATHLEEN C. FELIX

When recorded mail to:

Dave McGee

Witness

DATE: 12/01/97 TIME: 1032
FEE : 10.00
PAGES: 2
FEE NO: 1997-041190

By _____

Deputy Recorder

NOTICE OF MINING CLAIM LOCATION

- 1. Location Amendment Relocation
- 2. Placer Lode Millsite Tunnelsite
- 3. The name and address of the Locator is

DAVE MCGEE PAUL HELMICK

Name

P.O. Box 332

Address

Oracle

City

ARIZONA

State

85623

Zip

4. The name of the claim is GEM

5. The date of the location is NOV. 20, 1997

6. The claim is 1500 feet long and 600 feet wide. The distance from the Location monument to each end of the claim is 20 feet in a WEST direction and 1480 feet in a EAST direction.

7. The general course of the claim is from the WEST to the EAST

8. The location of the claim is in Section 15 & 22, Township 10S, Range 15E
G&SRB&M, canyon del ORO Mining District, Pinal County, Arizona.

9. If amending or relocating, the previous claim name was GEM

_____ recorded in Docket 1044, Book 523,
Canyon del ORO Mining District, Pinal County, Arizona.

10. The location of the claim with reference to a natural object or permanent monument is _____

This notice is posted 20 feet East of the West End Center monument of the claim, From here the South 1/4 CORNER of Sec 15 bears west for approx 750 feet this claim encompasses portions of the SW 1/4 of Sec 15 and the NE 1/4 of Sec 22 T10S R15E

Date NOV. 20, 1997

Dave McGee
Signature

STATE OF ARIZONA, } ss. I hereby certify that the within instrument was filed and recorded
County of _____, 19____, at _____ M.
In Docket No. _____, Page _____, at the request of _____

Fee No.:

When recorded mail to:

Witness my hand and official seal.

County Recorder

Fee: \$

By _____

Deputy Recorder

NOTICE OF MINING CLAIM LOCATION

1. Location Amendment Relocation
2. Placer Lode Millsite Mine site
3. The name and address of the Locator is

DAVE MCGEE PAUL HELMICK
Name

P.O. Box 332
Address

Oracle
City

ARIZONA
State

85623
Zip

RECEIVED
BLM
ARIZONA STATE OFFICE
DEC 16 10 32 AM '97

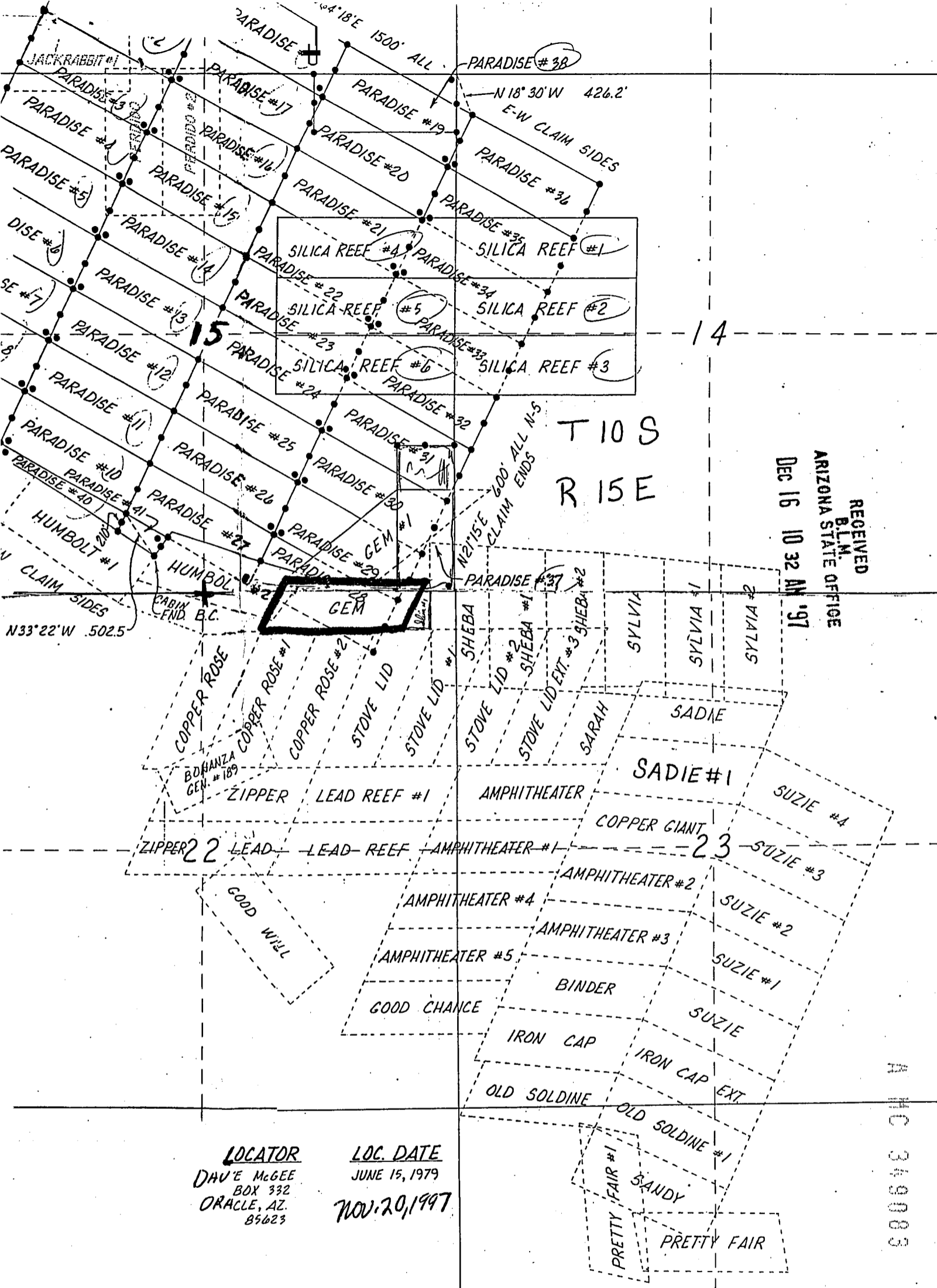
4. The name of the claim is GEM
5. The date of the location is Nov. 20, 1997
6. The claim is 1500 feet long and 600 feet wide. The distance from the Location monument to each end of the claim is 20 feet in a WEST direction and 1480 feet in a EAST direction.
7. The general course of the claim is from the WEST to the EAST
8. The location of the claim is in Section 15 & 22, Township 10S, Range 15E G&SRB&M, canyon del ORO Mining District, Pinal County, Arizona.
9. If amending or relocating, the previous claim name was GEM recorded in Docket 1044, Book 523, Canyon del ORO Mining District, Pinal County, Arizona.
10. The location of the claim with reference to a natural object or permanent monument is This notice is posted 20 feet East of the West End Center monument of the claim, From here the South 1/4 CORNER of Sec 15 bears west for approx 750 feet this claim encompasses portions of the SW 1/4 of Sec 15 and the NE 1/4 of Sec 22 T10S R15E

Date

Nov. 20, 1997

Dave McGee
Signature

Signature



RECEIVED
 B.L.M.
 ARIZONA STATE OFFICE
 DEC 16 10 32 AM '97

LOCATOR DAVE MCGEE
 BOX 332
 ORACLE, AZ.
 85623

LOC. DATE JUNE 15, 1979
 NOV. 20, 1997

A 110 369003

STATE OF ARIZONA, } ss. I hereby certify that the within
County of _____
In Docket No. _____ Page _____



OFFICIAL RECORDS OF
PINAL COUNTY RECORDER

KATHLEEN C. FELIX

DATE: 12/02/97 TIME: 1312
FEE: 10.00
PAGES: 2
FEE NO: 1997-041462

When recorded mail to:

PO Box 332
Oracle, AZ 85623

Witness _____

By _____

Deputy Recorder

NOTICE OF MINING CLAIM LOCATION

1. Location Amendment Relocation
2. Placer Lode Millsite Tunnelsite

3. The name and address of the Locator is

DAVE MCGEE

Name

P.O. Box 332

Address

Oracle

City

ARIZONA

State

85623

Zip

4. The name of the claim is GEM #1
5. The date of the location is Nov. 20, 1997
6. The claim is 1500 feet long and 600 feet wide. The distance from the Location monument to each end of the claim is 20 feet in a South west direction and 1480 feet in a North east direction.
7. The general course of the claim is from the SW to the NE.
8. The location of the claim is in Section 14 & 15, Township 10 S, Range 15 E
G&SRB&M, _____ Mining District, Pinal County, Arizona.
9. If amending or relocating, the previous claim name was GEM #1
_____ recorded in Docket 1044, Book 525,
Canyon del Oro Mining District, Pinal County, Arizona.
10. The location of the claim with reference to a natural object or permanent monument is _____
This notice is posted 20 feet North east of the
South End Center monument of the claim, From
here the South 1/4 CORNER of Section 15 bears South
78° West approx 1325 feet
This claim encompasses portions of SW 1/4 Sec 14
and the SE 1/4 of Sec 22 T10S R15E

Date

Nov. 20, 1997

Dave McGee

Signature

STATE OF ARIZONA, } ss. I hereby certify that the within instrument was filed and recorded
County of _____, 19____, at _____ M.
In Docket No. _____, Page _____, at the request of _____

Fee No.:

When recorded mail to:

Witness my hand and official seal.

County Recorder
By _____
Deputy Recorder

Fee: \$

NOTICE OF MINING CLAIM LOCATION

- 1. Location Amendment Relocation
- 2. Placer Lode Millsite Tunnel site
- 3. The name and address of the Locator is

DAVE MCGEE
Name
P.O. Box 332
Address
Orack ARIZONA 85623
City State Zip

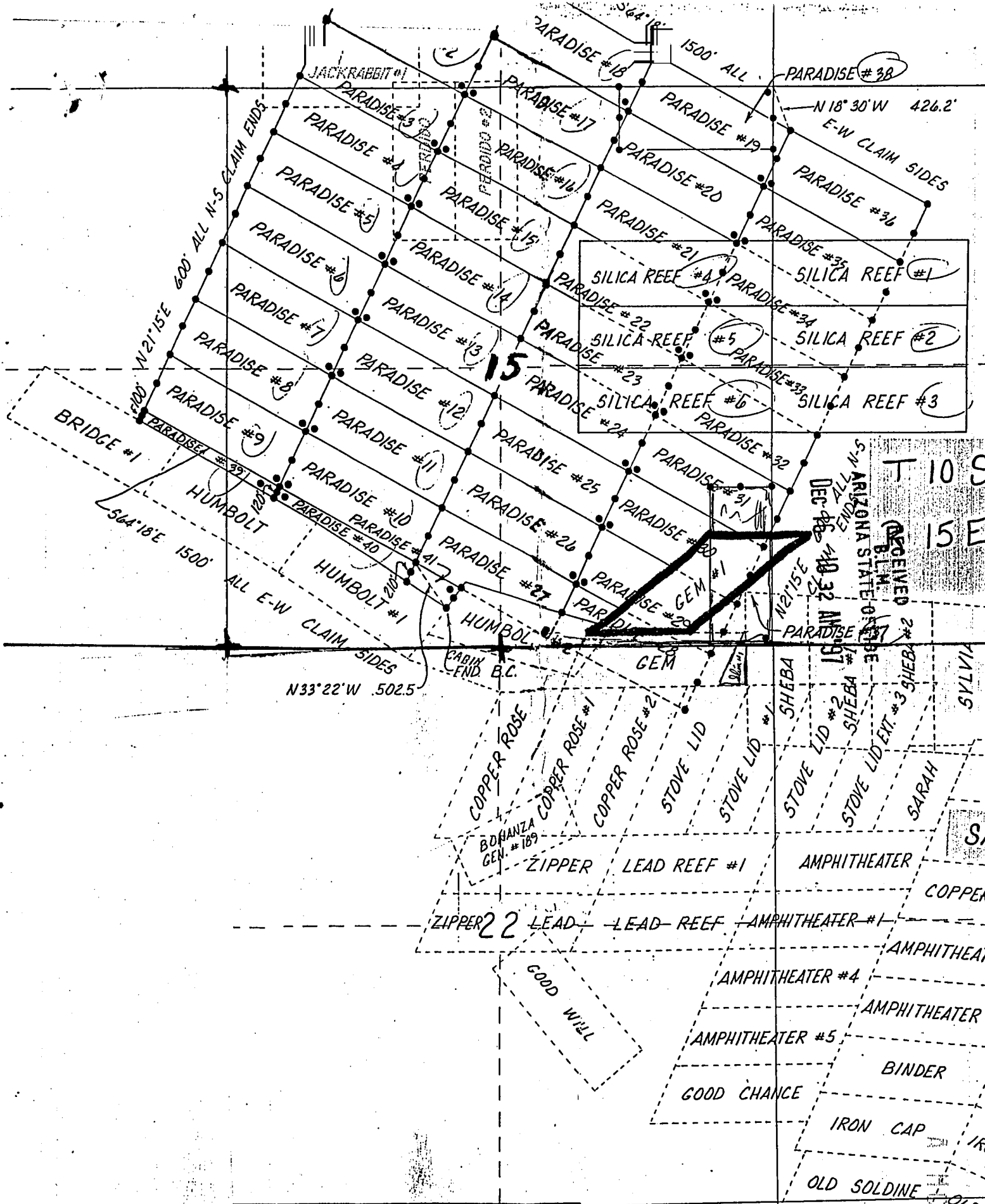
RECEIVED
BLM.
ARIZONA STATE OFFICE
DEC 16 10 32 AM '97

- 4. The name of the claim is GEM #1
- 5. The date of the location is Nov. 20, 1997
- 6. The claim is 1500 feet long and 600 feet wide. The distance from the Location monument to each end of the claim is 20 feet in a South west direction and 1480 feet in a North east direction.
- 7. The general course of the claim is from the SW to the NE
- 8. The location of the claim is in Section 14 & 15, Township 10S, Range 15E G&SRB&M, _____ Mining District, Pinal County, Arizona.
- 9. If amending or relocating, the previous claim name was GEM #1 recorded in Docket 1044, Book 525, Canyon del Oro Mining District, Pinal County, Arizona.
- 10. The location of the claim with reference to a natural object or permanent monument is _____
This notice is posted 20 feet Northeast of the South End center monument of the claim, From here the South 1/4 CORNER of Section 15 bears South 78° West approx 1325 feet
This claim encompasses portions of SW 1/4 Sec 14 and the SE 1/4 of Sec 22 T10S R15E

Date Nov. 20, 1997

Dave McGee
Signature

F 100 2100001



RECEIVED
 BLM
 ARIZONA STATE OFFICE
 DEC 26 10 32 AM '97
 THE END

LOCATOR
 DAVE MCGEE
 BOX 332
 ORACLE, AZ.
 85023

LOC. DATE
 JUNE 15, 1979

Nov. 12, 1997

PRETTY PAIR #1

STATE OF ARIZONA,

County of _____

In Docket No. _____

I hereby certify that the within instrument was filed _____

ss. _____

Page _____



OFFICIAL RECORDS OF
PINAL COUNTY RECORDER
KATHLEEN C. FELIX

When recorded mail to:

Dave McGee

Witness _____

DATE: 12/08/97 TIME: 1407

FEE: 10.00

PAGES: 2

FEE NO: 1997-042124

By _____

Deputy Recorder

NOTICE OF MINING CLAIM LOCATION

1. Location Amendment Relocation
2. Placer Lode Millsite Tunnelsite

3. The name and address of the Locator is

Dave McGee

Name

P.O. Box 332

Address

Oracle

City

ARIZONA

State

85623

Zip

4. The name of the claim is Gold Dust #1

5. The date of the location is Nov. 24, 1997

6. The claim is 1500 feet long and 600 feet wide. The distance from the Location monument to each end of the claim is 20 feet in a Northwest direction and 1480 feet in a South East direction.

7. The general course of the claim is from the SE to the NW

8. The location of the claim is in Section 16917, Township 10S, Range 15E
G&SRB&M, canyon del Oro Mining District, Pinal County, Arizona.

9. If amending or relocating, the previous claim name was Gold Dust #1

_____ recorded in Docket 994, Book 656,
canyon del Oro Mining District, Pinal County, Arizona.

10. The location of the claim with reference to a natural object or permanent monument is _____

This notice is posted 20 feet Southeast from the NW End Center monument of the claim, From here the NE 1/4 corner bears N 45° E approx 1275 feet this claim encompasses portions of the NE 1/4 of Sec 17 and the NW 1/4 of Sec 16 T10S R15E

Date

Nov. 24, 1997

Dave McGee

Signature

STATE OF ARIZONA, } ss. I hereby certify that the within instrument was filed and recorded
County of _____, 19____, at _____ M.
In Docket No. _____, Page _____, at the request of _____

Fee No.:

When recorded mail to:

Witness my hand and official seal.

County Recorder

Fee: \$

By _____

Deputy Recorder

NOTICE OF MINING CLAIM LOCATION

1. Location Amendment Relocation
 2. Placer Lode Millsite Tunnelsite
 3. The name and address of the Locator is

RECEIVED
BLM.
ARIZONA STATE OFFICE
DEC 16 10 32 AM '97

Dave McGee
Name
P.O. Box 332
Address
Oracle ARIZONA 85623
City State Zip

4. The name of the claim is Gold Dust #1
 5. The date of the location is Nov. 24, 1997
 6. The claim is 1500 feet long and 600 feet wide. The distance from the Location monument to each end of the claim is 20 feet in a Northwest direction and 1480 feet in a South East direction.
 7. The general course of the claim is from the SE to the NW
 8. The location of the claim is in Section 16917, Township 10S, Range 15E
G&SRB&M, Canyon del Oro Mining District, Pinal County, Arizona.
 9. If amending or relocating, the previous claim name was Gold Dust #1
 _____ recorded in Docket 994, Book 656,
Canyon del Oro Mining District, Pinal County, Arizona.
 10. The location of the claim with reference to a natural object or permanent monument is _____
This notice is posted 20 feet Southeast from the
NW End Center monument of the claim, From here
the NE 1/4 corner bears N 45° E approx 1275 feet
this claim encompasses portions of the NE 1/4 of Sec 17 and
the NW 1/4 of Sec 16 T 10S R 15E

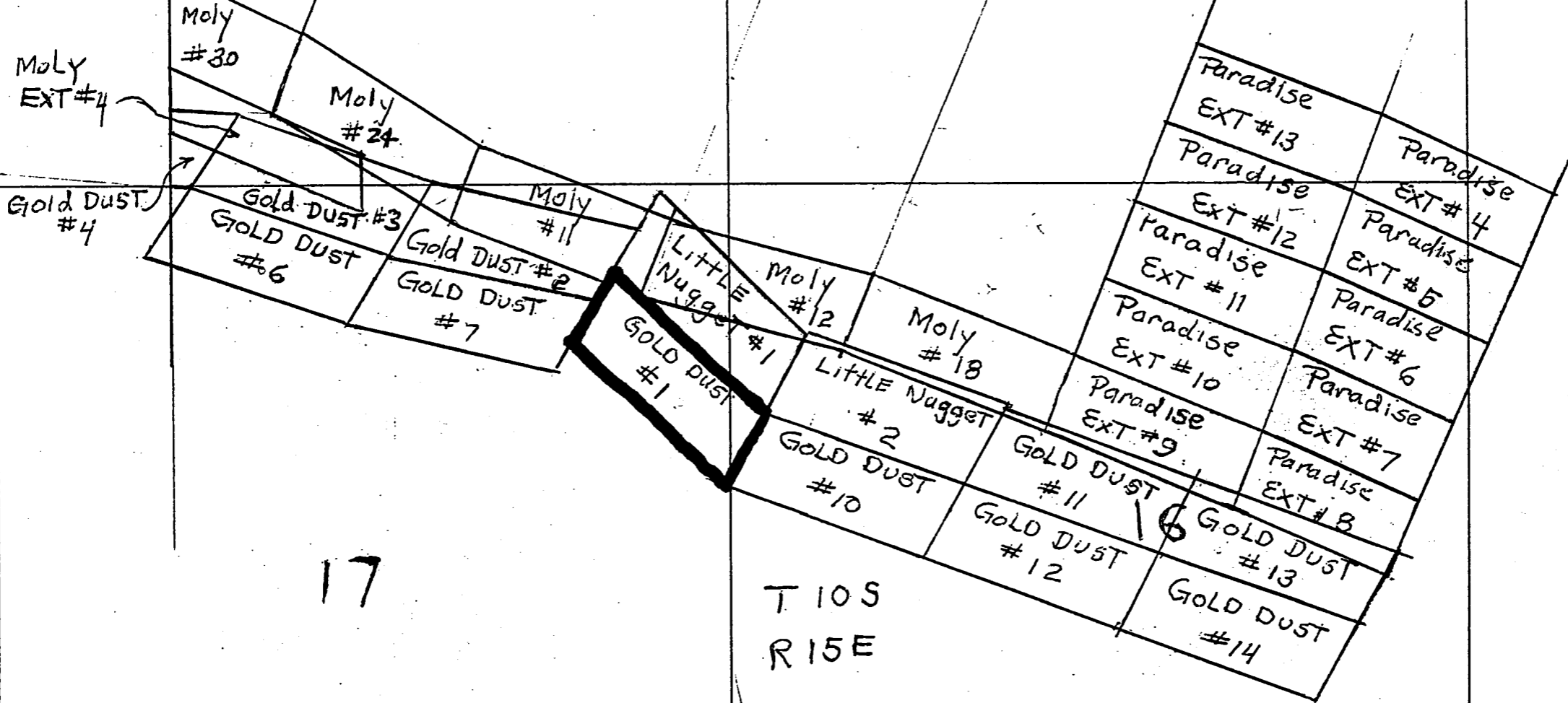
Date Nov. 24, 1997

Dave McGee
Signature

FILED

RECEIVED
B.L.M.
ARIZONA STATE OFFICE
DEC 16 10 32 AM '97

9 A NC 349085



17

T 10 S
R 15 E

STATE OF ARIZONA, } ss. I hereby certify that the within in
County of _____
In Docket No. _____ Page _____



OFFICIAL RECORDS OF
PINAL COUNTY RECORDER
KATHLEEN C. FELIX

DATE: 12/08/97 TIME: 1407
FEE: 10.00
PAGES: 2
FEE NO: 1997-042125

When recorded mail to:

Dave McGee

Witness my

By _____

Deputy Recorder

NOTICE OF MINING CLAIM LOCATION

1. Location Amendment Relocation
2. Placer Lode Millsite Tunnelsite
3. The name and address of the Locator is

DAVE MCGEE

Name

P.O. Box 332

Address

Oracle

City

ARIZONA

State

85623

Zip

4. The name of the claim is GOLD DUST # 2
5. The date of the location is Nov. 24, 1997
6. The claim is 1500 feet long and 600 feet wide. The distance from the Location monument to each end of the claim is 20 feet in a North west direction and 1480 feet in a South west direction.
7. The general course of the claim is from the SE to the NW
8. The location of the claim is in Section 17, Township 10S, Range 15E
G&SRB&M, Canyon del Oro Mining District, Pinal County, Arizona.
9. If amending or relocating, the previous claim name was GOLD DUST # 2
_____ recorded in Docket 994, Book 658,
Canyon del Oro Mining District, Pinal County, Arizona.
10. The location of the claim with reference to a natural object or permanent monument is _____
This notice is posted 20 feet south east from
the NW End center Monument of the claim, From here
the NE CORNER of sec 17 bears N 83° E approx 2300
feet
This claim encompasses a portion of the NE 1/4 of
Section 17 T10S R15E

Date

Nov. 24, 1997

Dave McGee

Signature

STATE OF ARIZONA, } ss. I hereby certify that the within instrument was filed and recorded
County of _____, 19____, at _____ M.
In Docket No. _____, Page _____, at the request of _____

Fee No.:

When recorded mail to:

Witness my hand and official seal.

County Recorder

Fee: \$

By _____

Deputy Recorder

NOTICE OF MINING CLAIM LOCATION

RECEIVED
B.M.
ARIZONA STATE OFFICE
Dec 16 10 32 AM '97

1. Location Amendment Relocation
2. Placer Lode Millsite
3. The name and address of the Locator is

DAVE MCGEE
Name

P.O. Box 332
Address

Oracle
City

ARIZONA
State

85623
Zip

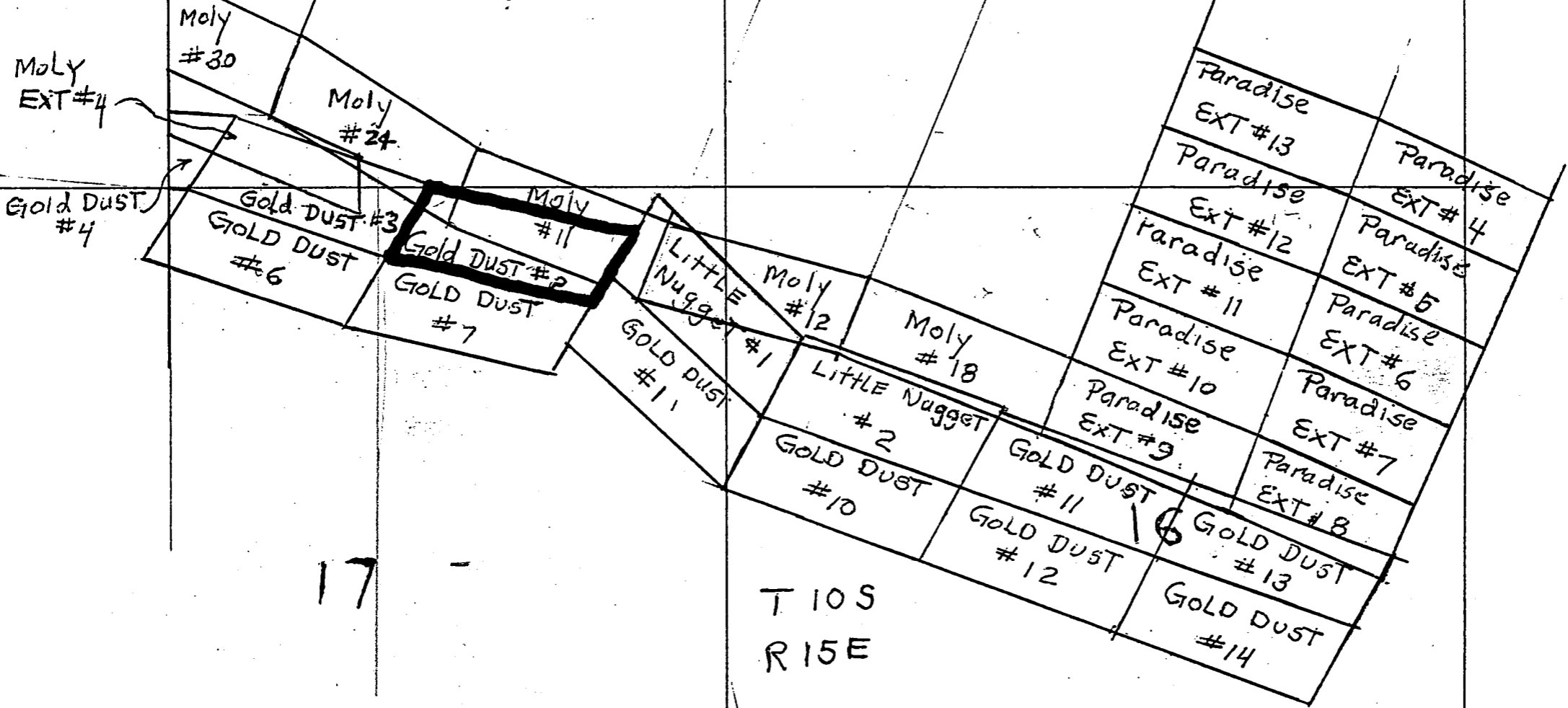
4. The name of the claim is GOLD DUST #2
5. The date of the location is Nov. 24, 1997
6. The claim is 1500 feet long and 600 feet wide. The distance from the Location monument to each end of the claim is 20 feet in a North west direction and 1480 feet in a South west direction.
7. The general course of the claim is from the SE to the NW.
8. The location of the claim is in Section 17, Township 10S, Range 15E
G&SRB&M, Canyon del Oro Mining District, Final County, Arizona.
9. If amending or relocating, the previous claim name was GOLD DUST #2
recorded in Docket 994, Book 658,
Canyon del Oro Mining District, Final County, Arizona.
10. The location of the claim with reference to a natural object or permanent monument is
This notice is posted 20 feet South East From
the NW End center monument of the claim, From here
the NE CORNER of Sec 17 bears N 83°E approx 2300
feet
This claim encompasses a portion of the NE 1/4 of
Section 17 T10S R15E

Date Nov 24, 1997

Dave McGee
Signature

RECEIVED
B.L.M.
ARIZONA STATE OFFICE
Dec 16 10 32 AM '97

9 A NC 349086



STATE OF ARIZONA, } ss. I hereby certify that the within
County of _____
In Docket No. _____, Page _____



OFFICIAL RECORDS OF
PINAL COUNTY RECORDER
KATHLEEN C. FELIX

DATE: 12/08/97 TIME: 1407
FEE: 10.00
PAGES: 2
FEE NO: 1997-042126

When recorded mail to:

Dave McGee

Witness _____

By _____

Deputy Recorder

NOTICE OF MINING CLAIM LOCATION

- Location Amendment Relocation
- Placer Lode Millsite Tunnelsite
- The name and address of the Locator is

DAVE MCGEE

Name

P.O. BOX 332

Address

Oracle

City

Arizona

State

85623

Zip

- The name of the claim is Gold Dust # 3
- The date of the location is Nov. 24, 1997
- The claim is 1500 feet long and 600 feet wide. The distance from the Location monument to each end of the claim is 20 feet in a South East direction and 1480 feet in a NORTH WEST direction.
- The general course of the claim is from the SE to the NW.
- The location of the claim is in Section 8 & 17, Township 10S, Range 15E
G&SRB&M, Canyon del Oro Mining District, Pinal County, Arizona.
- If amending or relocating, the previous claim name was Gold Dust # 3
recorded in Docket 994, Book 660,
Canyon del Oro Mining District, Pinal County, Arizona.
- The location of the claim with reference to a natural object or permanent monument is _____
This notice is posted 20 feet North west from the
SE End Center monument of the claim, From here
the NE CORNER of Sec 17 bears N 83° E approx 2300 feet
This claim encompasses portions of the SW 1/4 and SE 1/4
of Sec 8 and the NW 1/4 and NE 1/4 of Sec 17 T10S
R 15 E

Date

Nov. 24, 1997

Dave McGee

Signature

STATE OF ARIZONA, } ss. I hereby certify that the within instrument was filed and recorded
County of _____, 19____, at _____ M.
In Docket No. _____, Page _____, at the request of _____

Fee No.:

When recorded mail to:

Witness my hand and official seal.

County Recorder

Fee: \$

By _____

Deputy Recorder

NOTICE OF MINING CLAIM LOCATION

1. Location Amendment Relocation
2. Placer Lode Millsite
3. The name and address of the Locator is

RECEIVED
B.L.M.
ARIZONA STATE OFFICE
Dec 14 10 33 AM '97

DAVE MCGEE
Name
P.O. BOX 332
Address
Oracle Arizona 85623
City State Zip

4. The name of the claim is Gold Dust # 3
5. The date of the location is Nov. 24, 1997
6. The claim is 1500 feet long and 600 feet wide. The distance from the Location monument to each end of the claim is 20 feet in a South East direction and 1480 feet in a NORTH WEST direction.
7. The general course of the claim is from the SE to the NW
8. The location of the claim is in Section 8 & 17, Township 10S, Range 15E
G&SRB&M, Canyon del Oro Mining District, Pinal County, Arizona.
9. If amending or relocating, the previous claim name was Gold Dust # 3
_____ recorded in Docket 994, Book 660,
Canyon del Oro Mining District, Pinal County, Arizona.
10. The location of the claim with reference to a natural object or permanent monument is
This notice is posted 20 feet North west from the
SE End center monument of the claim, From here
the NE corner of Sec 17 bears N 83° E approx 2300 feet
this claim encompasses portions of the SW 1/4 and SE 1/4
of Sec 8 and the NW 1/4 and NE 1/4 of Sec 17 T10S
R 15 E

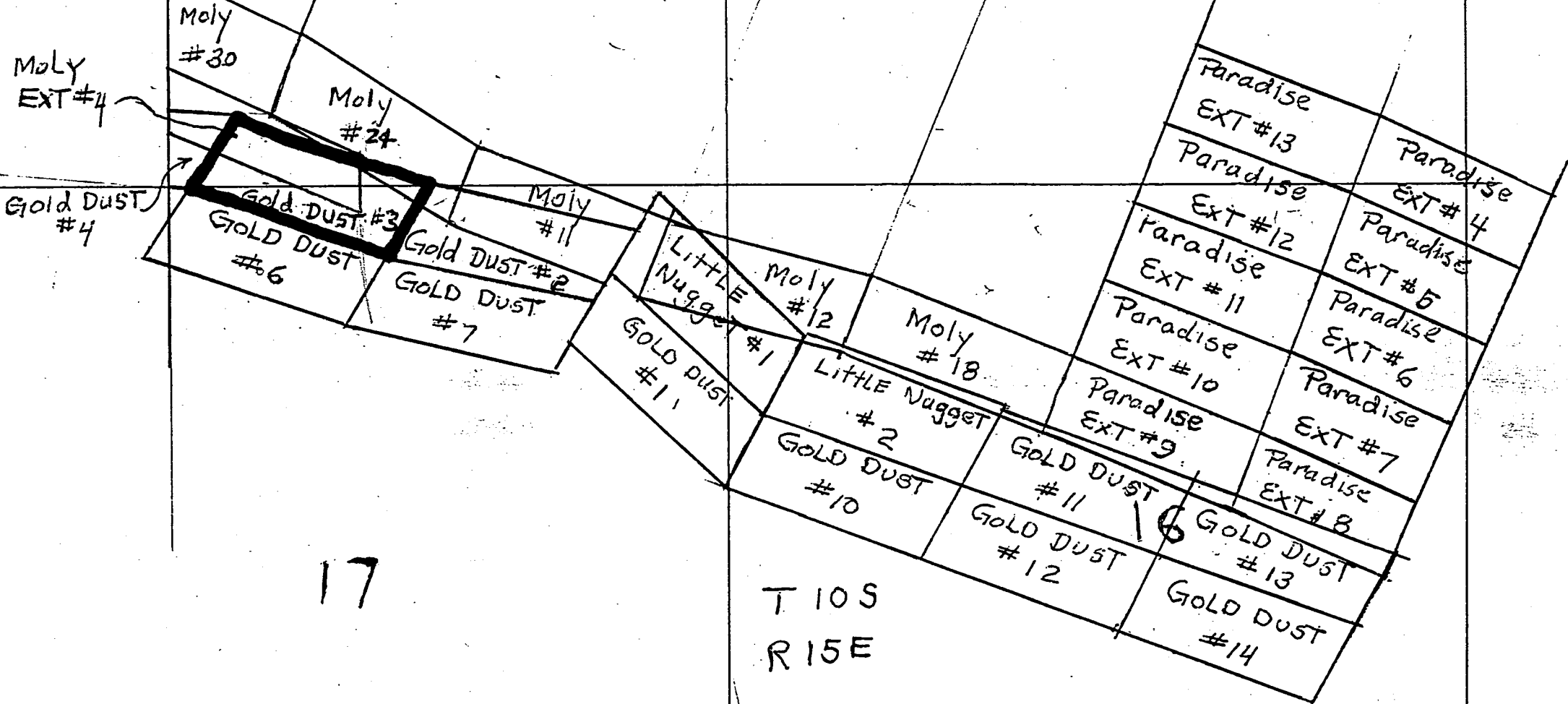
Date Nov. 24, 1997

Dave McGee
Signature

7
M
J
2
4
9
7

RECEIVED
B.L.M.
ARIZONA STATE OFFICE
DEC 16 10 33 AM '97

9 A NC 349087



17

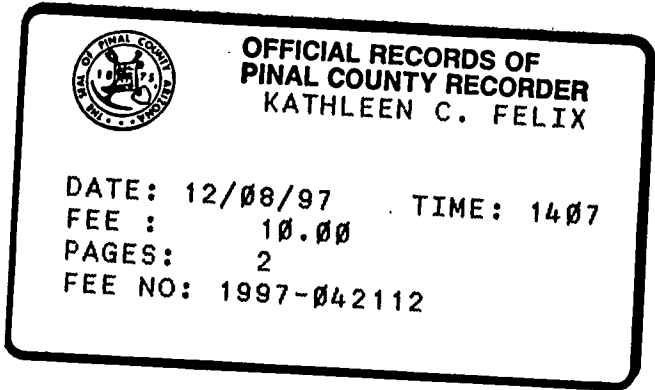
T 10 S
R 15 E

2

P

After recording return to:

John C. Lacy
DeConcini McDonald
Yetwin & Lacy, P.C.
2525 East Broadway Blvd., Suite 200
Tucson, Arizona 85716-5300



GOLD DUST #4
Lode Mining Claim

David McGee
P.O. Box 332, Oracle, Arizona 85623
Owner

:
: **NOTICE OF LOCATION**
: (Lode)
:
:
:
:
:

NOTICE IS HEREBY GIVEN that the above lode mining claim was located on November 14, 1997, by David McGee, the owner thereof, under the provisions of Sections 22 and 23 of Title 30 of the United States Code.

This claim is approximately 425 feet (see map) in length along the vein or deposit of mineral-bearing rock in place and 300 feet in width on each side of the middle of the vein. The claim is situated in the SW Quarter of Section 8 and the NW Quarter of Section 17, Township 10 South, Range 15 East, G&SR Mer., in the Canyon del Oro Mining District, Pinal County, Arizona.

The notice of location is posted on the centerline of the claim on a 2" diameter by four-foot capped PVC pipe post from which point the claim measures 10 feet to the easterly end center monument. The general course of this claim is northwest to southeast.

The claim is bounded by other claims and the position of its boundaries in relation to its surrounding claims and the public land survey system is shown on the map attached hereto and made a part hereof. The boundary of the claim is monumented by six 2" diameter by four-foot capped PVC pipe posts, one at each corner of the claim and one at the center of each end line.

DATED and posted on the ground this 14 day of November, 1997.

WITNESS:

Ann E Lewis
8711121023.JCL2.971275

David McGee
David McGee

After recording return to:

John C. Lacy
DeConcini McDonald
Yetwin & Lacy, P.C.
2525 East Broadway Blvd., Suite 200
Tucson, Arizona 85716-5300

RECEIVED
B.L.M.
ARIZONA STATE OFFICE
DEC 16 10 33 AM '97

GOLD DUST #4
Lode Mining Claim

.....
NOTICE OF LOCATION
(Lode)
.....

David McGee
P.O. Box 332, Oracle, Arizona 85623
Owner

NOTICE IS HEREBY GIVEN that the above lode mining claim was located on November 14, 1997, by David McGee, the owner thereof, under the provisions of Sections 22 and 23 of Title 30 of the United States Code.

This claim is approximately 425 feet (see map) in length along the vein or deposit of mineral-bearing rock in place and 300 feet in width on each side of the middle of the vein. The claim is situated in the SW Quarter of Section 8 and the NW Quarter of Section 17, Township 10 South, Range 15 East, G&SR Mer., in the Canyon del Oro Mining District, Pinal County, Arizona.

The notice of location is posted on the centerline of the claim on a 2" diameter by four-foot capped PVC pipe post from which point the claim measures 10 feet to the easterly end center monument. The general course of this claim is northwest to southeast.

The claim is bounded by other claims and the position of its boundaries in relation to its surrounding claims and the public land survey system is shown on the map attached hereto and made a part hereof. The boundary of the claim is monumented by six 2" diameter by four-foot capped PVC pipe posts, one at each corner of the claim and one at the center of each end line.

DATED and posted on the ground this 14 day of November, 1997.

David McGee


David McGee

WITNESS:

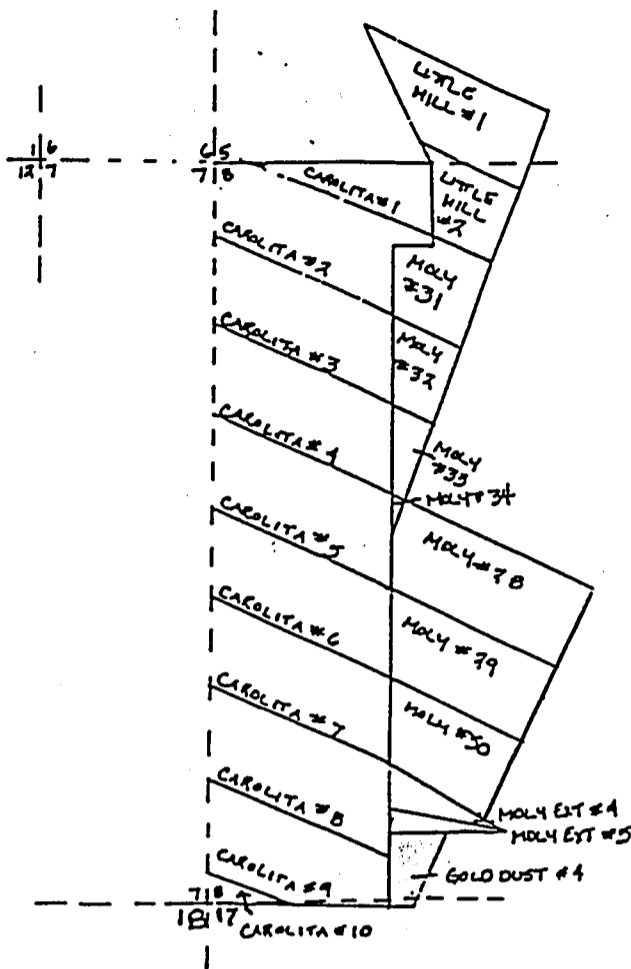
Dan E. Leonard

9711121023.JCL2.971275

R MC 340088




MAP OF CLAIM, GOLD DUST #4



RECEIVED
B.L.M.
ARIZONA STATE OFFICE
DEC 16 10 33 AM '97

7A HC 349088

The boundaries of the claim are described as follows: Beginning at the Section corner common to Sections 7, 8, 17, and 18 of Township 10 South, Range 15 East, G&SRM,
 Thence, North 0 degrees 11 minutes 4 seconds West, 475 feet,
 Thence, South 89 degrees 36 minutes 25 seconds East, 1322.28 feet to the point of beginning,
 Thence, South 89 degrees 36 minutes 25 seconds East, approximately 425 feet to a point,
 Thence, approximately South 25 degrees West, 583 feet to a point,
 Thence, approximately North 89 degrees West, 275 feet to a point,
 Thence, North 0 degrees 14 minutes 24 seconds West, 508 feet to the point of beginning.



STATE OF ARIZONA, } ss. I hereby certify that the within in
County of _____
In Docket No. _____ Page _____



OFFICIAL RECORDS OF
PINAL COUNTY RECORDER
KATHLEEN C. FELIX

DATE: 12/08/97 TIME: 1407
FEE : 10.00
PAGES: 2
FEE NO: 1997-042127

When recorded mail to:

Dave McGee

Witness my

By _____

Deputy Recorder

NOTICE OF MINING CLAIM LOCATION

1. Location Amendment Relocation
2. Placer Lode Millsite Tunnelsite
3. The name and address of the Locator is

DAVE Mc GEE
Name

P.O. Box 332
Address

Oracle
City

ARIZONA
State

85623
Zip

4. The name of the claim is GOLD DUST #6
5. The date of the location is Nov. 24, 1997
6. The claim is 1500 feet long and 600 feet wide. The distance from the Location monument to each end of the claim is 20 feet in a South East direction and 1480 feet in a NORTHWEST direction.
7. The general course of the claim is from the SE to the NW.
8. The location of the claim is in Section 17, Township 10S, Range 15E
G&SRB&M, Canyon del Oro Mining District, Pinal County, Arizona.
9. If amending or relocating, the previous claim name was GOLD DUST #6
_____ recorded in Docket 994, Book 666,
canyon del oro Mining District, Pinal County, Arizona.
10. The location of the claim with reference to a natural object or permanent monument is _____
this notice is posted 20 feet NORTHWEST from the
SE End Center monument of the claim, From here
THE NE CORNER of Sec 17 bears N73°E approx 2700
feet
This claim encompasses portions of the NW 1/4 and NE 1/4
of Section 17, T10S R15E

Date Nov. 24, 1997

Dave McGee
Signature

STATE OF ARIZONA, } ss. I hereby certify that the within instrument was filed and recorded
County of _____, 19____, at _____ M.
In Docket No. _____, Page _____, at the request of _____

Fee No.:

When recorded mail to:

Witness my hand and official seal.

County Recorder

Fee: \$

By _____

Deputy Recorder

NOTICE OF MINING CLAIM LOCATION

1. Location Amendment Relocation

2. Placer Lode Millsite Tunnel

3. The name and address of the Locator is

DAVE Mc GEE

Name

P.O. Box 332

Address

Oracle

City

ARIZONA

State

85623

Zip

4. The name of the claim is GOLD DUST #6

5. The date of the location is Nov. 24, 1997

6. The claim is 1800 feet long and 600 feet wide. The distance from the Location monument to each end of the claim is 20 feet in a South East direction and 1480 feet in a NORTHWEST direction.

7. The general course of the claim is from the SE to the NW

8. The location of the claim is in Section 17, Township 10S, Range 15E
G&SRB&M, Canyon del Oro Mining District, Pinal County, Arizona.

9. If amending or relocating, the previous claim name was GOLD DUST #6
recorded in Docket 994, Book 666,
canyon del Oro Mining District, Pinal County, Arizona.

10. The location of the claim with reference to a natural object or permanent monument is
this notice is posted 20 feet NORTHWEST from the
SE End Center monument of the claim, From here
The NE CORNER of Sec 17 bears N73°E approx 2700
feet

This claim encompasses portions of the NW 1/4 and NE 1/4
of Section 17, T10S R15E

Date Nov. 24, 1997

Dave McGee
Signature

RECEIVED
B.L.M.
ARIZONA STATE OFFICE
Dec 26 10 33 AM '97

A MC 260980

RECEIVED
B.L.H.
ARIZONA STATE OFFICE
DEC 16 10 33 AM '97

9 A MC 349089

Moly
EXT #4

Moly
#30

Moly
#24

Gold DUST
#4

Gold DUST #3

GOLD DUST
#6

Gold DUST #2

GOLD DUST
#7

Moly
#11

LITTLE
Nugget

GOLD DUST
#11

Moly
#12

Moly
#18

LITTLE Nugget
#2

GOLD DUST
#10

GOLD DUST
#11

GOLD DUST
#12

GOLD DUST
#13

GOLD DUST
#14

Paradise

EXT #13

Paradise

EXT #12

Paradise

EXT #11

Paradise

EXT #10

Paradise

EXT #9

Paradise

EXT #8

Paradise

EXT #4

Paradise

EXT #5

Paradise

EXT #6

Paradise

EXT #7

17

T 10 S
R 15 E

STATE OF ARIZONA, } ss. I hereby certify that the within is
County of _____
In Docket No. _____, Page _____



OFFICIAL RECORDS OF
PINAL COUNTY RECORDER
KATHLEEN C. FELIX

DATE: 12/08/97 TIME: 1407
FEE: 10.00
PAGES: 2
FEE NO: 1997-042128

When recorded mail to:

Dave McGee

Witness my

By _____

Deputy Recorder

NOTICE OF MINING CLAIM LOCATION

1. Location Amendment Relocation
2. Placer Lode Millsite Tunnelsite

3. The name and address of the Locator is

Dave McGEE
Name

P.O. Box 332
Address

Oracle
City

Arizona
State

85623
Zip

4. The name of the claim is GOLD DUST #7
5. The date of the location is Nov. 24, 1997
6. The claim is 1500 feet long and 600 feet wide. The distance from the Location monument to each end of the claim is 20 feet in a North west direction and 1480 feet in a South East direction.
7. The general course of the claim is from the SE to the NW
8. The location of the claim is in Section 17, Township 10S, Range 15E
G&SRB&M, Canyon del Oro Mining District, Pinal County, Arizona.
9. If amending or relocating, the previous claim name was GOLD DUST #7
_____ recorded in Docket 994, Book 668,
Canyon del Oro Mining District, Pinal County, Arizona.
10. The location of the claim with reference to a natural object or permanent monument is _____
This notice is posted 20 feet Southeast from the
NW End Center monument of the claim, From here the
NE CORNER of Sec 17 bears N 73° E approx 2700 feet
This claim encompasses a portion of the NE 1/4 of
Section 17 T10S R15E.

Date Nov. 24, 1997

Dave McGee
Signature

STATE OF ARIZONA,

County of _____

I hereby certify that the within instrument was filed and recorded _____, 19____, at _____ M.

Fee No.:

In Docket No. _____, Page _____, at the request of _____

When recorded mail to:

Witness my hand and official seal.

County Recorder

Fee: \$

By _____

Deputy Recorder

NOTICE OF MINING CLAIM LOCATION

- 1. Location Amendment Relocation
- 2. Placer Lode Millsite

Tunnel site

RECEIVED
B.L.M.
ARIZONA STATE OFFICE
DEC 16 10 33 AM '97

3. The name and address of the Locator is

Dave McGEE
Name

P.O. Box 332
Address

Oracle
City

Arizona
State

85623
Zip

- 4. The name of the claim is GOLD DUST #7
- 5. The date of the location is Nov. 24, 1997
- 6. The claim is 1500 feet long and 600 feet wide. The distance from the Location monument to each end of the claim is 20 feet in a North west direction and 1480 feet in a South East direction.
- 7. The general course of the claim is from the SE to the NW
- 8. The location of the claim is in Section 17, Township 10S, Range 15E
G&SRB&M, Canyon del Oro Mining District, Pinal County, Arizona.
- 9. If amending or relocating, the previous claim name was GOLD DUST #7
_____ recorded in Docket 994, Book 66B,
Canyon del Oro Mining District, Pinal County, Arizona.
- 10. The location of the claim with reference to a natural object or permanent monument is _____
This notice is posted 20 feet Southeast from the
NW End Center monument of the claim, From here the
NE CORNER of Sec 17 bears N 73° E approx 2700 feet
This claim encompasses a portion of the NE 1/4 of
Section 17 T10S R15E

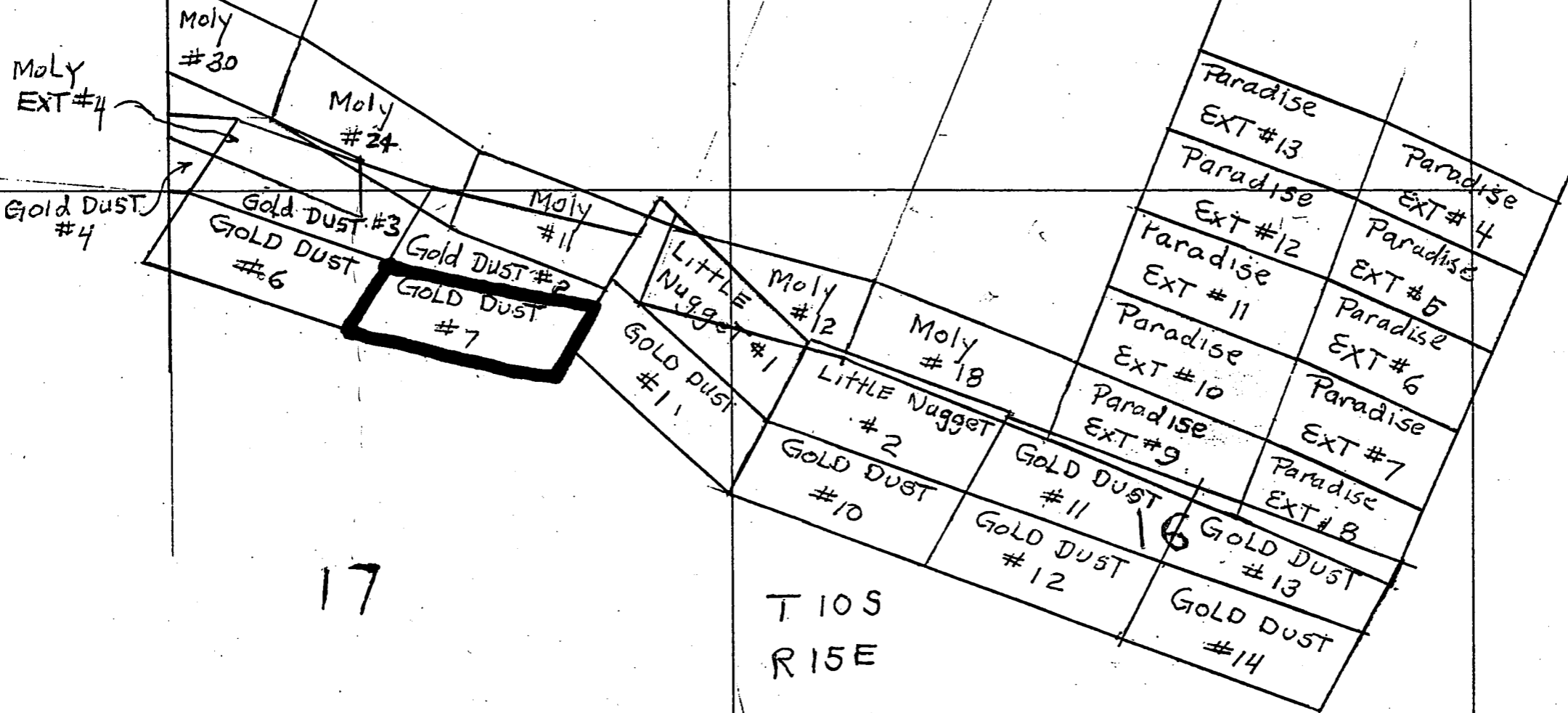
Date Nov. 24, 1997

Dave McGee
Signature

B.L.M. 360000

RECEIVED
B.L.M.
ARIZONA STATE OFFICE
Dec 16 10 33 AM '97

9 A MC 349090



STATE OF ARIZONA, } ss. I hereby certify that the within
County of _____
In Docket No. _____, Page _____



OFFICIAL RECORDS OF
PINAL COUNTY RECORDER
KATHLEEN C. FELIX

DATE: 12/08/97 TIME: 1407
FEE: 10.00
PAGES: 2
FEE NO: 1997-042129

When recorded mail to:

Dave McGee

Witness _____

By _____

Deputy Recorder

NOTICE OF MINING CLAIM LOCATION

1. Location Amendment Relocation
2. Placer Lode Millsite Tunnelsite
3. The name and address of the Locator is

DAVE MCGEE
Name

P.O. Box 332
Address

Oracle
City

ARIZONA
State

85623
Zip

4. The name of the claim is Gold Dust #10
5. The date of the location is Nov. 24, 1997
6. The claim is 1500 feet long and 600 feet wide. The distance from the Location monument to each end of the claim is 20 feet in a SOUTH East direction and 1480 feet in a North West direction.
7. The general course of the claim is from the SE to the NW.
8. The location of the claim is in Section 16 1/2, Township 10S, Range 15E
G&SRB&M, Canyon del Oro Mining District, Pinal County, Arizona.
9. If amending or relocating, the previous claim name was Gold Dust #10
_____ recorded in Docket 1167, Book 669,
Canyon del Oro Mining District, Pinal County, Arizona.
10. The location of the claim with reference to a natural object or permanent monument is _____
This notice is posted 20 feet NORTH west of the SE
End Center monument of the claim From here to the NW
CORNER of Sec 16 bears N 33°30'W approx 2850 feet
This claim encompasses portions of the NE 1/4 of Sec
17 and the NE 1/4 of Sec 16 T10S R15E

Date Nov. 24, 1997

Dave McGee
Signature

STATE OF ARIZONA, } ss. I hereby certify that the within instrument was filed and recorded
County of _____, 19____, at _____ M.
In Docket No. _____, Page _____, at the request of _____

Fee No.:

When recorded mail to:

Witness my hand and official seal.

County Recorder

Fee: \$

By _____

Deputy Recorder

NOTICE OF MINING CLAIM LOCATION

RECEIVED
M.L.M.
ARIZONA STATE OFFICE
DEC 16 10 33 AM '97

- 1. Location Amendment Relocation
- 2. Placer Lode Millsite

3. The name and address of the Locator is

DAVE MCGEE
Name

P.O. Box 332
Address

Oracle ARIZONA 85623
City State Zip

4. The name of the claim is Gold Dust #10

5. The date of the location is Nov. 24, 1997

6. The claim is 1500 feet long and 600 feet wide. The distance from the Location monument to each end of the claim is 20 feet in a SOUTH East direction and 1480 feet in a South West direction.

7. The general course of the claim is from the SE to the NW

8. The location of the claim is in Section 16 1/2, Township 10S, Range 15E
G&SRB&M, canyon del oro Mining District, Pinal County, Arizona.

9. If amending or relocating, the previous claim name was Gold Dust #10

_____ recorded in Docket 1167, Book 669,
Canyon del Oro Mining District, Pinal County, Arizona.

10. The location of the claim with reference to a natural object or permanent monument is _____

This notice is posted 20 feet NORTH west of the SE
End Center monument of the claim From here to the NW
CORNER of Sec 16 bears N 33°30'W approx 2850 feet
This claim encompasses portions of the NE 1/4 of Sec
17 and the NE 1/4 of Sec 16 T10S R15E

Date Nov. 24, 1997

Dave McGee
Signature

REC 210001

8
RECEIVED
B.L.M.
ARIZONA STATE OFFICE
Dec 16 10 33 AM '97

9
NO 349091

Moly
EXT #4

Moly
#30

Moly
#24

Gold DUST
#4

Gold DUST #3

GOLD DUST
#6

Gold DUST #2

GOLD DUST
#7

Moly
#11

LITTLE
Nugget

GOLD DUST
#11

Moly
#12

LITTLE Nugget
#2

GOLD DUST
#10

Moly
#18

GOLD DUST
#11

GOLD DUST
#12

GOLD DUST
#13

GOLD DUST
#14

Paradise
EXT #13

Paradise
EXT #12

Paradise
EXT #11

Paradise
EXT #10

Paradise
EXT #9

GOLD DUST
#13

Paradise
EXT #4

Paradise
EXT #5

Paradise
EXT #6

Paradise
EXT #7

Paradise
EXT #8

17

T 10 S
R 15 E

STATE OF ARIZONA, } ss. I hereby certify that the within
County of _____
In Docket No. _____ Page _____



OFFICIAL RECORDS OF
PINAL COUNTY RECORDER
KATHLEEN C. FELIX

DATE: 12/08/97 TIME: 1407
FEE : 10.00
PAGES: 2
FEE NO: 1997-042130

When recorded mail to:

Dave McGee

Witness m

By _____

Deputy Recorder

NOTICE OF MINING CLAIM LOCATION

1. Location Amendment Relocation
2. Placer Lode Millsite Tunnelsite
3. The name and address of the Locator is

DAVE MCGEE

Name

P.O. BOX 332

Address

Oracle

City

ARIZONA

State

85623

Zip

4. The name of the claim is Gold Dust #11
5. The date of the location is NOV. 24, 1997
6. The claim is 1500 feet long and 600 feet wide. The distance from the Location monument to each end of the claim is 20 feet in a South east direction and 1400 feet in a Northwest direction.
7. The general course of the claim is from the SE to the NW
8. The location of the claim is in Section 16, Township 10 S, Range 15 E
G&SRB&M, Canyon del Oro Mining District, Pinal County, Arizona.
9. If amending or relocating, the previous claim name was Gold Dust #11
_____ recorded in Docket 1167, Book 671,
Canyon del Oro Mining District, Pinal County, Arizona.
10. The location of the claim with reference to a natural object or permanent monument is _____
This Notice is posted 20 feet Northwest from the
SE End Center monument of the claim, From here
the NW CORNER of Sec 16 bears N 54° W approx
4075 feet
This claim encompasses portions of the NW 1/4 and NE 1/4
of Sec 16 T10S R15E

Date NOV. 24, 1997

Dave McGee
Signature

STATE OF ARIZONA, } ss. I hereby certify that the within instrument was filed and recorded
County of _____, 19____, at _____ M.
In Docket No. _____, Page _____, at the request of _____

Fee No.:

When recorded mail to:

Witness my hand and official seal.

County Recorder

Fee: \$

By _____

Deputy Recorder

NOTICE OF MINING CLAIM LOCATION

1. Location Amendment Relocation

2. Placer Lode Millsite

3. The name and address of the Locator is

DAVE MCGEE

Name

P.O. BOX 332

Address

Oracle

City

ARIZONA

State

85623

Zip

4. The name of the claim is Gold Dust #11

5. The date of the location is NOV. 24, 1997

6. The claim is 1500 feet long and 600 feet wide. The distance from the Location monument to each end of the claim is 20 feet in a South east direction and 1400 feet in a Northwest direction.

7. The general course of the claim is from the SE to the NW

8. The location of the claim is in Section 16, Township 10 S, Range 15 E
G&SRB&M, Canyon del Oro Mining District, Pinal County, Arizona.

9. If amending or relocating, the previous claim name was Gold Dust #11

_____ recorded in Docket 1167, Book 671

Canyon del Oro Mining District, Pinal County, Arizona.

10. The location of the claim with reference to a natural object or permanent monument is _____

This Notice is posted 20 feet Northwest from the SE End Center monument of the claim, From here the NW CORNER of Sec 16 bears N 54° W approx 4075 feet

This claim encompasses portions of the NW 1/4 and NE 1/4 of Sec 16 T10S R15E

Date NOV. 24, 1997

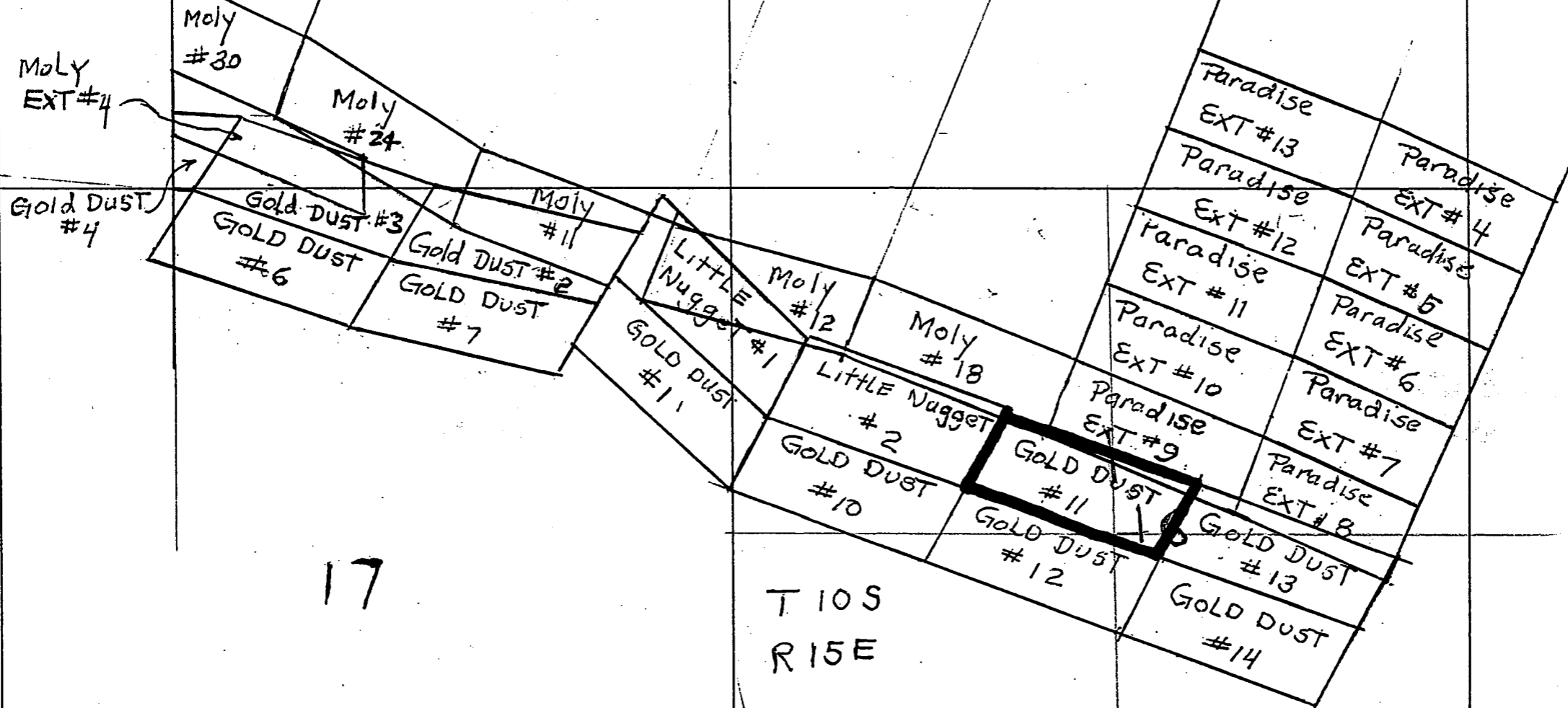
Dave McGee
Signature

RECEIVED
B.L.M.
ARIZONA STATE OFFICE
DEC 16 10 34 AM '97

A HC 349007

9A NC 349097

RECEIVED
B.L.M.
ARIZONA STATE OFFICE
DEC 16 10 3- AM '97



STATE OF ARIZONA, } ss. I hereby certify that the within
County of _____
In Docket No. _____ Page _____



OFFICIAL RECORDS OF
PINAL COUNTY RECORDER
KATHLEEN C. FELIX

DATE: 12/08/97 TIME: 1407
FEE: 10.00
PAGES: 2
FEE NO: 1997-042131

When recorded mail to:

Dave McGee

Witness m

By _____

Deputy Recorder

NOTICE OF MINING CLAIM LOCATION

1. Location Amendment Relocation
2. Placer Lode Millsite Tunnelsite
3. The name and address of the Locator is

DAVE MCGEE

Name

P.O. Box 332

Address

Oracle
City

ARIZONA
State

85623
Zip

4. The name of the claim is *Gold Dust #12*
5. The date of the location is *Nov. 24, 1997*
6. The claim is *1500* feet long and *600* feet wide. The distance from the Location monument to each end of the claim is *20* feet in a *Northwest* direction and *1480* feet in a *South east* direction.
7. The general course of the claim is from the *SE* to the *NW*
8. The location of the claim is in Section *16*, Township *10S*, Range *15E*
G&SRB&M, Canyon del Oro Mining District, *Pinal* County, Arizona.
9. If amending or relocating, the previous claim name was *Gold Dust #12*
_____ recorded in Docket *1167*, Book *673*,
Canyon del Oro Mining District, *Pinal* County, Arizona.
10. The location of the claim with reference to a natural object or permanent monument is _____
This notice is posted 20 feet Southeast from the
NW End Center monument of the claim, From here
the NW corner of Sec 16 bears N 33°30'W approx 2850
feet
This claim encompasses portions of the SW 1/4 and NW 1/4
of Sec 16 T10S R15E

Date *Nov. 24, 1997*

Dave McGee

Signature

STATE OF ARIZONA, } ss. I hereby certify that the within instrument was filed and recorded
County of _____, 19____, at _____ M.
In Docket No. _____, Page _____, at the request of _____

Fee No.:

When recorded mail to:

Witness my hand and official seal.

County Recorder

Fee: \$

By _____

Deputy Recorder

NOTICE OF MINING CLAIM LOCATION

1. Location Amendment Relocation
2. Placer Lode Millsite

Tunnel

3. The name and address of the Locator is

DAVE MCGEE
Name

P.O. Box 332
Address

Oracle
City

ARIZONA
State

85623
Zip

RECEIVED
B.L.M.
ARIZONA STATE OFFICE
Dec 18 10 34 AM '97

4. The name of the claim is Gold Dust #12
5. The date of the location is Nov. 24, 1997
6. The claim is 1500 feet long and 600 feet wide. The distance from the Location monument to each end of the claim is 20 feet in a Northwest direction and 1480 feet in a South east direction.
7. The general course of the claim is from the SE to the NW.
8. The location of the claim is in Section 16, Township 10S, Range 15E
G&SRB&M, Canyon del Oro Mining District, Pinal County, Arizona.
9. If amending or relocating, the previous claim name was Gold Dust #12
recorded in Docket 1167, Book 673,
Canyon del Oro Mining District, Pinal County, Arizona.
10. The location of the claim with reference to a natural object or permanent monument is _____
This notice is posted 20 feet Southeast from the
NW End Center monument of the claim, From here
the NW corner of Sec 16 bears N 33°30'W approx 2850
feet
This claim encompasses portions of the SW 1/4 and NW 1/4
of Sec 16 T10S R15E

Date

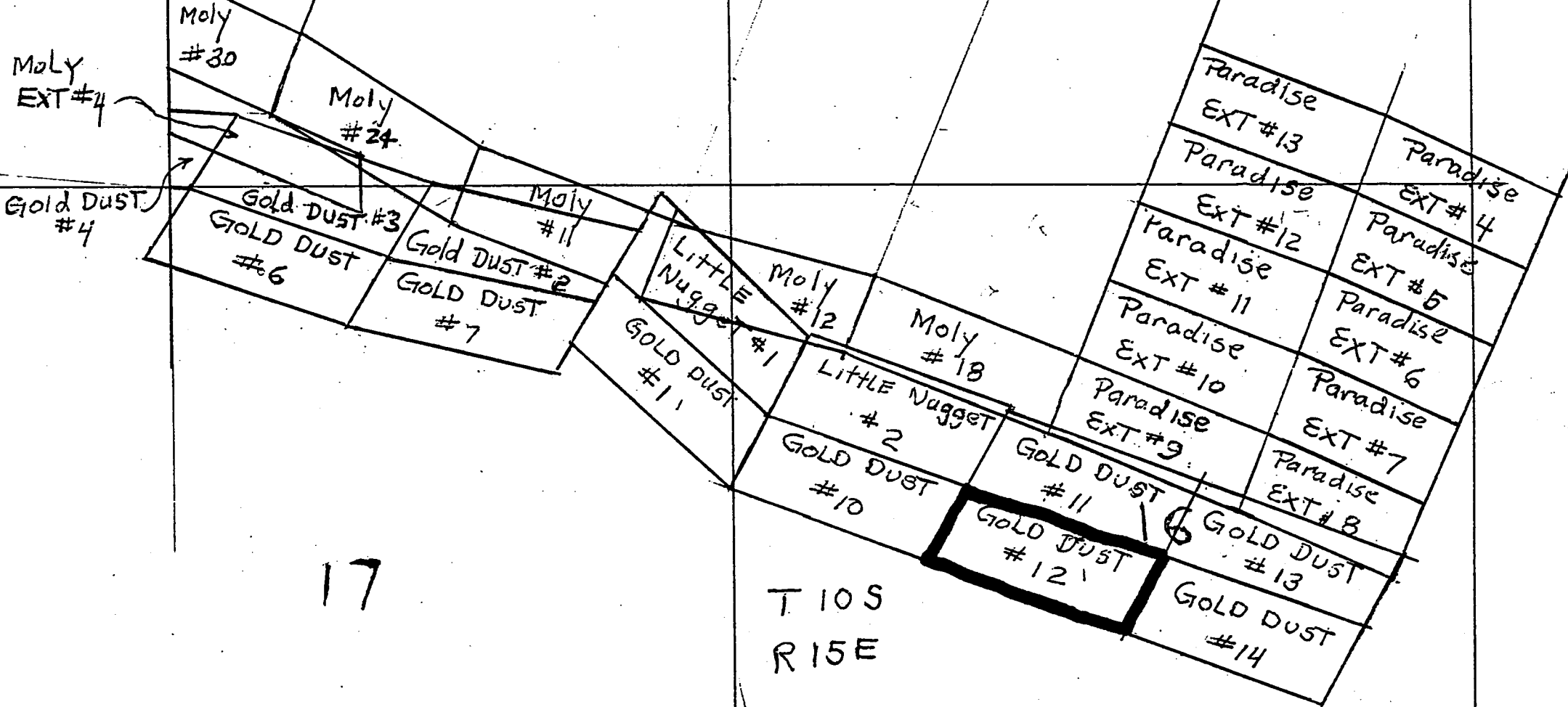
Nov. 24, 1997

Dave McGee
Signature

A.M.C. 349093

RECEIVED
B.L.M.
ARIZONA STATE OFFICE
DEC 16 10 3- AM '97

9 A NC 349093



9

STATE OF ARIZONA,

County of _____

In Docket No. _____

I hereby certify that the within instrument was filed and recorded.

ss. _____

Page _____



OFFICIAL RECORDS OF
PINAL COUNTY RECORDER
KATHLEEN C. FELIX

DATE: 12/08/97 TIME: 1407
FEE: 10.00
PAGES: 2
FEE NO: 1997-042132

When recorded mail to:

Dave McGee

Witness _____

By _____

NOTICE OF MINING CLAIM LOCATION

- 1. Location Amendment Relocation
- 2. Placer Lode Millsite Tunnelsite

3. The name and address of the Locator is

Dave McGee

Name

P.O. Box 332

Address

Oracle

City

Arizona

State

85623

Zip

4. The name of the claim is Gold Dust #13

5. The date of the location is Nov. 24, 1997

6. The claim is 1500 feet long and 600 feet wide. The distance from the Location monument to each end of the claim is 20 feet in a North West direction and 1480 feet in a Southeast direction.

7. The general course of the claim is from the SE to the NW.

8. The location of the claim is in Section _____, Township 10S, Range 15E
G&SRB&M, Canyon del Oro Mining District, Pinal County, Arizona.

9. If amending or relocating, the previous claim name was Gold Dust #13
recorded in Docket 1167, Book 675,
Canyon del Oro Mining District, Pinal County, Arizona.

10. The location of the claim with reference to a natural object or permanent monument is _____

This notice is posted 20 feet Southeast from the
NW End Center monument of the claim From here
the NW corner of Sec 16 bears N 54° W approx 4075
feet

This Notice encompasses a portion NE 1/4 and SE 1/4 of
Sec 16 T10S R15E

Date

Nov. 24, 1997

Dave McGee

Signature

STATE OF ARIZONA, } ss. I hereby certify that the within instrument was filed and recorded
County of _____, 19____, at _____ M.
In Docket No. _____, Page _____, at the request of _____

Fee No.:

When recorded mail to:

Witness my hand and official seal.

County Recorder

Fee: \$

By _____
Deputy Recorder

NOTICE OF MINING CLAIM LOCATION

- 1. Location Amendment Relocation
- 2. Placer Lode Millsite
- 3. The name and address of the Locator is

RECEIVED
BLM
ARIZONA STATE OFFICE
DEC 19 10 34 AM '97

Dave McGee
Name

P.O. Box 332
Address

Oracle Arizona 85623
City State Zip

- 4. The name of the claim is Gold Dust #13
- 5. The date of the location is Nov. 24, 1997
- 6. The claim is 1500 feet long and 600 feet wide. The distance from the Location monument to each end of the claim is 20 feet in a North West direction and 1480 feet in a Southeast direction.
- 7. The general course of the claim is from the SE to the NW.
- 8. The location of the claim is in Section _____, Township 10S, Range 15E
G&SRB&M, Canyon del Oro Mining District, Pinal County, Arizona.
- 9. If amending or relocating, the previous claim name was Gold Dust #13
_____ recorded in Docket 1167, Book 675,
Canyon del Oro Mining District, Pinal County, Arizona.
- 10. The location of the claim with reference to a natural object or permanent monument is _____
This notice is posted 20 feet Southeast from the
NW End Center monument of the Claim From here
the NW corner of Sec 16 bears N 54° W approx 4075
feet
This Notice encompasses a portion NE 1/4 and SE 1/4 of
Sec 16 T10S R15E

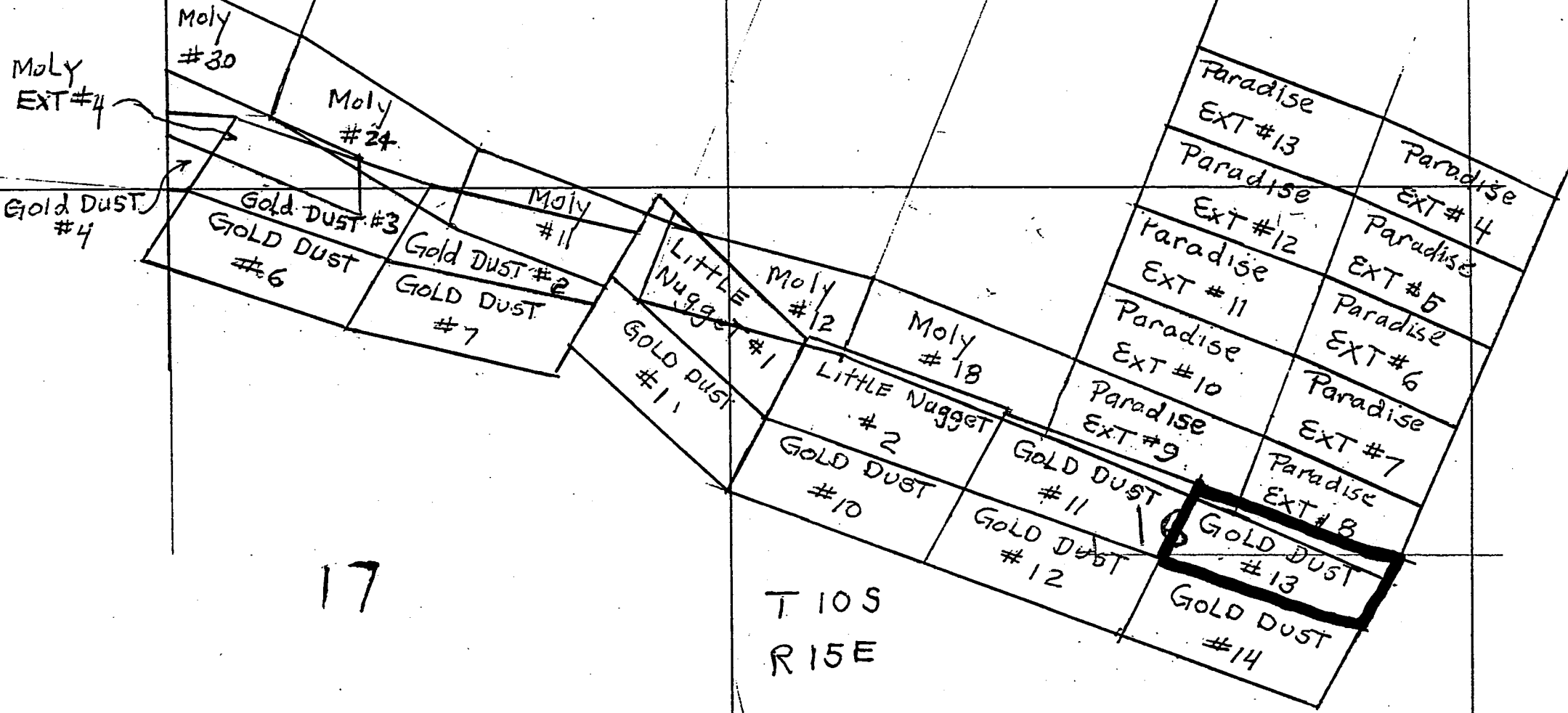
Date Nov. 24, 1997

Dave McGee
Signature

A MC 349094

RECEIVED
B.L.M.
ARIZONA STATE OFFICE
DEC 16 10 34 AM '97

A MC 349094



STATE OF ARIZONA,

County of _____

ss.

I hereby certify that the within instrument was filed _____

In Docket No. _____

Page _____



OFFICIAL RECORDS OF
PINAL COUNTY RECORDER
KATHLEEN C. FELIX

DATE: 12/08/97

TIME: 1407

FEE: 10.00

PAGES: 2

FEE NO: 1997-042133

When recorded mail to:

Dave McGee

Witness my _____

By _____

Deputy Recorder

NOTICE OF MINING CLAIM LOCATION

1. Location Amendment Relocation
2. Placer Lode Millsite Tunnelsite

3. The name and address of the Locator is

DAVE MCGEE

Name

P.O. BOX #332

Address

Oracle

City

ARIZONA

State

85623

Zip

4. The name of the claim is Gold Dust #14

5. The date of the location is Nov. 24, 1997

6. The claim is 1500 feet long and 600 feet wide. The distance from the Location monument to each end of the claim is 20 feet in a Northwest direction and 1480 feet in a Southeast direction.

7. The general course of the claim is from the SE to the NW.

8. The location of the claim is in Section 16, Township 10S, Range 15E
G&SRB&M, Canyon del Oro Mining District, Pinal County, Arizona.

9. If amending or relocating, the previous claim name was Gold Dust #14

_____ recorded in Docket 1067, Book 677.

Canyon del Oro Mining District, Pinal County, Arizona.

10. The location of the claim with reference to a natural object or permanent monument is _____

This notice is posted 20 feet south east from the
NW End Center monument of the claim, From here
the NW corner of Sec 16 bears N 46° W approx 4150
feet

This claim encompasses portions of the SE 1/4 and SW 1/4
of Sec 16 T10S R15E

Date Nov. 24, 1997

Dave McGee

Signature

STATE OF ARIZONA, } ss. I hereby certify that the within instrument was filed and recorded
County of _____, 19____, at _____ M.
In Docket No. _____, Page _____, at the request of _____

Fee No.:

When recorded mail to:

Witness my hand and official seal.

County Recorder

Fee: \$

By _____

Deputy Recorder

NOTICE OF MINING CLAIM LOCATION

- 1. Location Amendment Relocation
- 2. Placer Lode Millsite Turf site
- 3. The name and address of the Locator is

RECEIVED
B.L.M.
ARIZONA STATE OFFICE
DEC 16 10 34 AM '97

DAVE MCGEE
Name

P.O. BOX #332
Address

Oracle ARIZONA 85623
City State Zip

- 4. The name of the claim is Gold Dust #14
- 5. The date of the location is Nov. 24, 1997
- 6. The claim is 1500 feet long and 600 feet wide. The distance from the Location monument to each end of the claim is 20 feet in a Northwest direction and 1480 feet in a Southeast direction.
- 7. The general course of the claim is from the SE to the NW.
- 8. The location of the claim is in Section 16, Township 10S, Range 15E G&SRB&M, Canyon del Oro Mining District, Pinal County, Arizona.
- 9. If amending or relocating, the previous claim name was Gold Dust #14
_____ recorded in Docket 1667, Book 677,
Canyon del Oro Mining District, Pinal County, Arizona.
- 10. The location of the claim with reference to a natural object or permanent monument is _____
This notice is posted 20 feet south east from the
NW End Center monument of the claim, From here
the NW corner of Sec 16 bears N 46° W approx 4150
feet
This claim encompasses portions of the SE 1/4 and SW 1/4
of Sec 16 T10S R15E

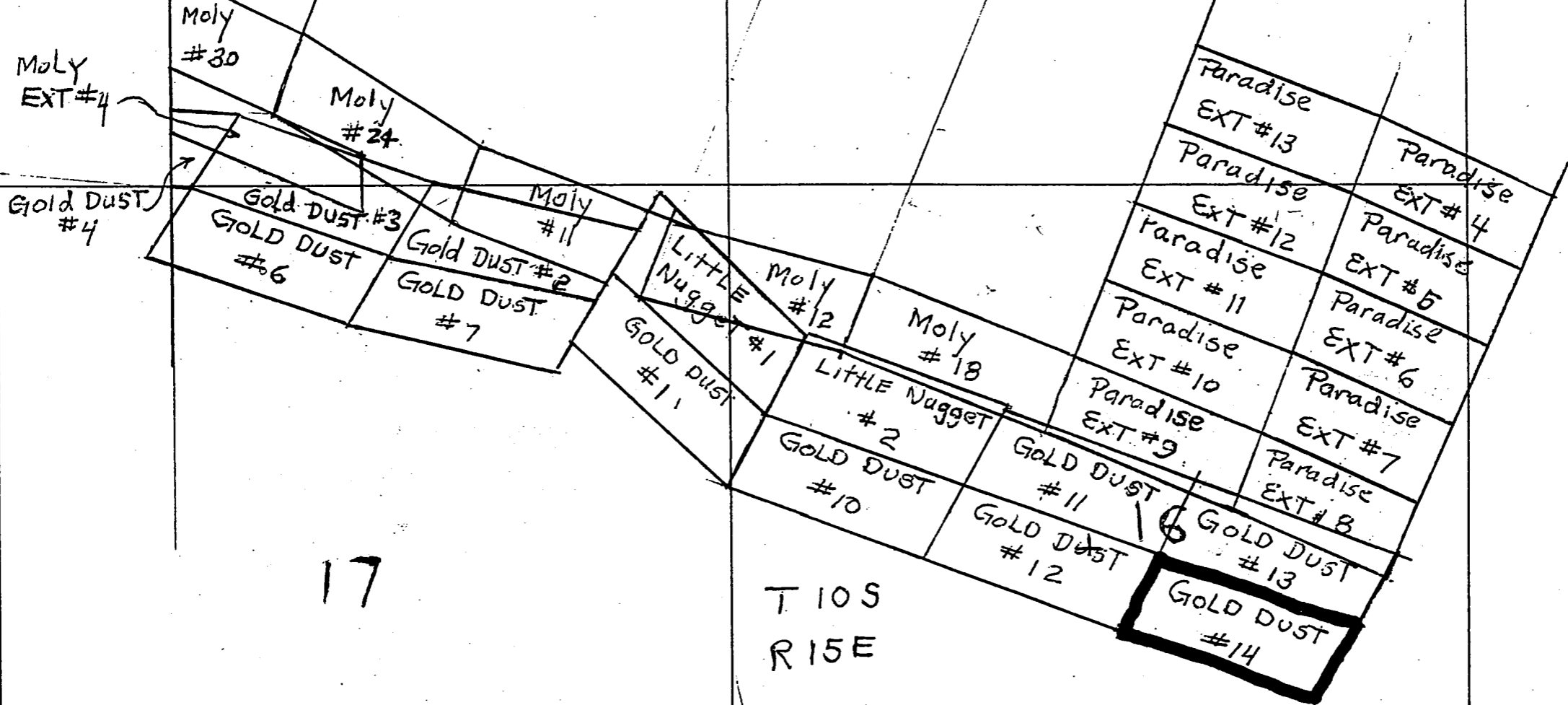
Date Nov. 24, 1997

Dave McGee
Signature

AHC 349095

RECEIVED
B.L.M.
ARIZONA STATE OFFICE
Dec 16 10 34 AM '97

9 A MC 349095



17

T 10 S
R 15 E

STATE OF ARIZONA, } ss. I hereby certify that the within instrument was filed and recorded
County of _____, 19____, at _____ M.
In Docket No. _____, Page _____, at the request of _____

Fee No.:

When recorded mail to:

Witness my hand and official seal.

County Recorder

Fee: \$

By _____

Deputy Recorder

NOTICE OF MINING CLAIM LOCATION

1. Location Amendment Relocation
2. Placer Lode Millsite _____
3. The name and address of the Locator is

RECEIVED
BLM,
ARIZONA STATE OFFICE
Dec 16 10 34 AM '97

DAVE McGEE PAUL HELMICK
Name

P.O. Box 332
Address

Oracle
City

ARIZONA
State

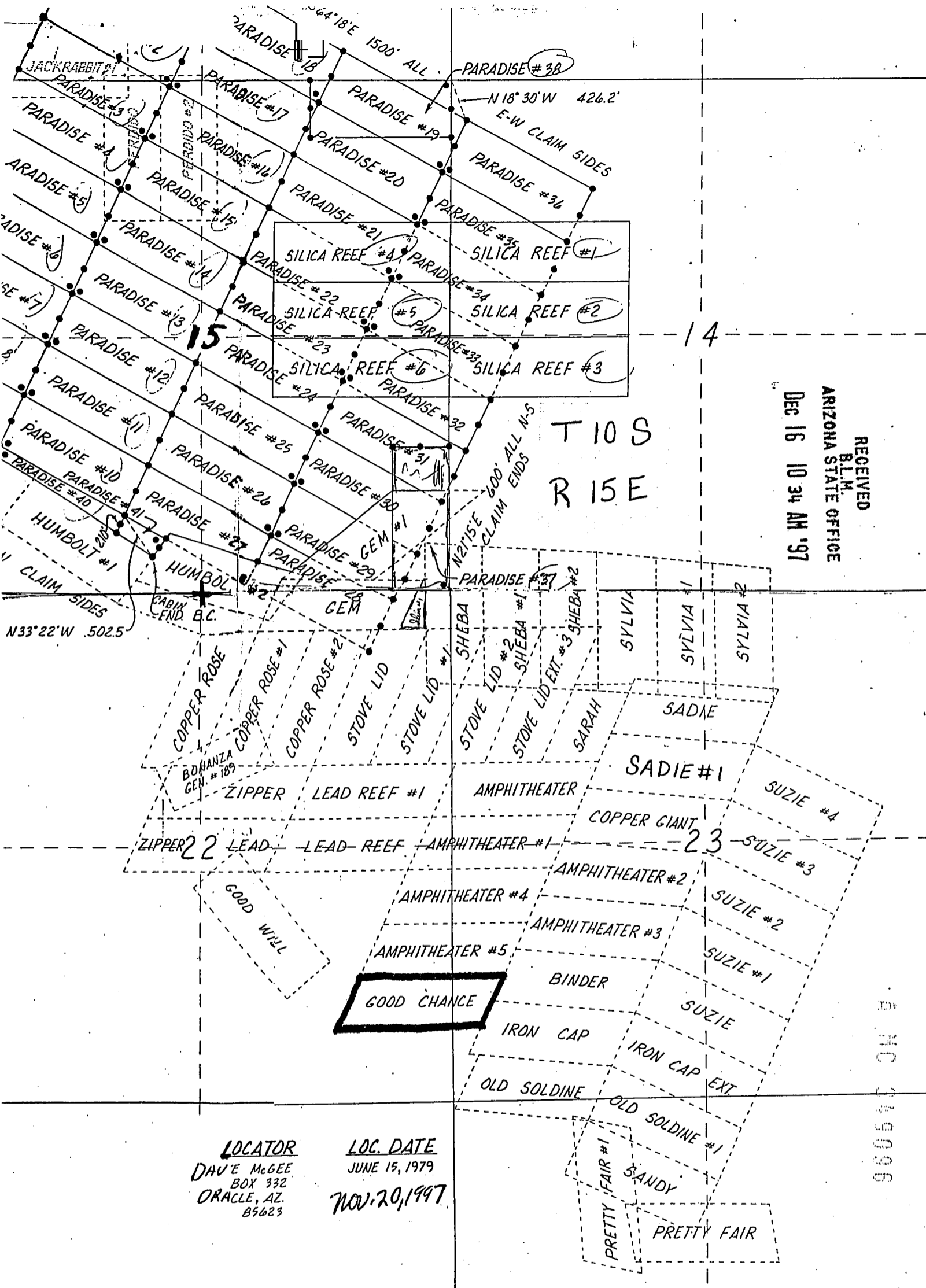
85623
Zip

4. The name of the claim is Good chance
5. The date of the location is Nov. 20, 1997
6. The claim is 1500 feet long and 600 feet wide. The distance from the Location monument to each end of the claim is 20 feet in a WEST direction and 1480 feet in a East direction.
7. The general course of the claim is from the WEST to the East
8. The location of the claim is in Section 22 & 23, Township 10 S, Range 15 E G&SRB&M, Canyon del Oro Mining District, Pinal County, Arizona.
9. If amending or relocating, the previous claim name was Good chance recorded in Docket 1044, Book 527, Canyon del Oro Mining District, Pinal County, Arizona.
10. The location of the claim with reference to a natural object or permanent monument is _____
This notice is posted 20 feet East of the West End Center monument of the claim From here the NORTH 1/4 CORNER of Sec 22 bears N 21° 30' W approx 4400 feet this claim encompasses portions of the SW 1/4 Sec 23 and the SE 1/4 Sec 22 T10S R15E

Date Nov. 20, 1997

Dave McGee
Signature

ARIZONA STATE OFFICE



RECEIVED
 BLM
 ARIZONA STATE OFFICE
 Dec 16 10 34 AM '97

T 10 S
 R 15 E

GOOD CHANCE

LOCATOR
 DAVE MCGEE
 BOX 332
 ORACLE, AZ.
 85623

LOC. DATE
 JUNE 15, 1979
 NOV. 20, 1997

A.M.C. 049096

STATE OF ARIZONA, } I hereby certify that the with
County of _____ } ss. _____
In Docket No. _____, Page _____



OFFICIAL RECORDS OF
PINAL COUNTY RECORDER
KATHLEEN C. FELIX

When recorded mail to:
PO Box 332
Oracle, AZ 85623

DATE: 12/02/97 TIME: 1312
FEE: 10.00
PAGES: 2
FEE NO: 1997-041459

By _____ Deputy Recorder

NOTICE OF MINING CLAIM LOCATION

1. Location Amendment Relocation
 2. Placer Lode Millsite Tunnelsite

3. The name and address of the Locator is

DAVE MCGEE
Name
P.O. Box 332
Address
Oracle ARIZONA 85623
City State Zip

4. The name of the claim is Humbolt

5. The date of the location is Nov. 18, 1997

6. The claim is 1500 feet long and 600 feet wide. The distance from the Location monument to each end of the claim is 20 feet in a Northwest direction and 1480 feet in a South east direction.

7. The general course of the claim is from the SE to the NW.

8. The location of the claim is in Section 15 & 16, Township 10S, Range 15E
G&SRB&M Canyon del Oro Mining District, Pinal County, Arizona.

9. If amending or relocating, the previous claim name was HUMBOLT
_____ recorded in Docket 1044, Book 529,

Canyon del Oro Mining District, Pinal County, Arizona.

10. The location of the claim with reference to a natural object or permanent monument is _____

This notice is posted 20 feet Southeast from the
NW End Center Monument of the claim, From here
the South 1/4 Corner of Sec 15 bears S 62° E approx
3687 feet

This claim encompasses portions of the SW 1/4 of Sec 15
and the SE 1/4 of Sec 16 T10S R15E

Date Nov. 18, 1997

Dave McGee
Signature

STATE OF ARIZONA, } ss. I hereby certify that the within instrument was filed and recorded
County of _____, 19____, at _____ M.
In Docket No. _____, Page _____, at the request of _____

Fee No.:

When recorded mail to:

Witness my hand and official seal.

County Recorder

Fee: \$

By _____

Deputy Recorder

NOTICE OF MINING CLAIM LOCATION

1. Location Amendment Relocation
2. Placer Lode Millsite Tunnel
3. The name and address of the Locator is

RECEIVED
BLM
ARIZONA STATE OFFICE
DEC 30 10 34 AM '97

DAVE MCGEE

Name

P.O. BOX 332

Address

Oracle
City

ARIZONA
State

85623
Zip

4. The name of the claim is Humbolt
5. The date of the location is Nov. 18, 1997
6. The claim is 1500 feet long and 600 feet wide. The distance from the Location monument to each end of the claim is 20 feet in a North west direction and 1480 feet in a South east direction.
7. The general course of the claim is from the SE to the NW.
8. The location of the claim is in Section 15 & 16, Township 10S, Range 15E
G&SRB&M Canyon del Oro Mining District, Pinal County, Arizona.
9. If amending or relocating, the previous claim name was HUMBOLT
_____ recorded in Docket 1044, Book 529,
Canyon del Oro Mining District, Pinal County, Arizona.
10. The location of the claim with reference to a natural object or permanent monument is _____
This notice is posted 20 feet Southeast from the
NW End Center Monument of the claim, From here
the South 1/4 Corner of Sec 15 bears S 62° E approx
3687 feet
This claim encompasses portions of the SW 1/4 of Sec 15
and the SE 1/4 of Sec 16 T10S R15E

Date Nov. 18, 1997

Dave McGee
Signature

ARIZONA STATE OFFICE

STATE OF ARIZONA, } I hereby certify that the w
County of _____ } ss. _____
In Docket No. _____, Page _____



OFFICIAL RECORDS OF
PINAL COUNTY RECORDER
KATHLEEN C. FELIX

DATE: 12/02/97 TIME: 1312
FEE : 10.00
PAGES: 2
FEE NO: 1997-041460

When recorded mail to:
PO Box 332
Oracle, AZ 85023

Wit _____
By _____ Deputy Recorder

NOTICE OF MINING CLAIM LOCATION

- Location Amendment Relocation
- Placer Lode Millsite Tunnelsite
- The name and address of the Locator is

DAVE Mc GEE
Name
P.O. BOX 332
Address
Oracle ARIZONA 85623
City State Zip

- The name of the claim is HUMBOLT #1
- The date of the location is Nov. 18, 1997
- The claim is 1500 feet long and 600 feet wide. The distance from the Location monument to each end of the claim is 20 feet in a southeast direction and 1480 feet in a Northwest direction.
- The general course of the claim is from the SE to the NW.
- The location of the claim is in Section 15 & 22, Township 10 S, Range 15 E G&SRB&M, Canyon del Oro Mining District, Pinal County, Arizona.
- If amending or relocating, the previous claim name was Humbolt #1 recorded in Docket 1044, Book 531, Canyon del Oro Mining District, Pinal County, Arizona.
- The location of the claim with reference to a natural object or permanent monument is This notice is posted 20 feet Northwest from the SE End Center monument of the claim, From here the South 1/4 corner bears S 21° E approx 700 feet This claim encompasses portions of the SW 1/4 of Sec 15 and the NW 1/4 of Sec 22 T10S R15E

Date Nov. 18, 1997

Dave McGee
Signature

STATE OF ARIZONA, } ss. I hereby certify that the within instrument was filed and recorded
County of _____, 19____, at _____ M.
In Docket No. _____, Page _____, at the request of _____

Fee No.:

When recorded mail to:

Witness my hand and official seal.

County Recorder

Fee: \$

By _____

Deputy Recorder

NOTICE OF MINING CLAIM LOCATION

1. Location Amendment Relocation
2. Placer Lode Millsite Tunnels
3. The name and address of the Locator is

RECEIVED
B.L.M.
ARIZONA STATE OFFICE
DEC 6 10 34 AM '97

DAVE Mc GEE
Name

P.O. BOX 332
Address

Oracle
City

ARIZONA
State

85623
Zip

4. The name of the claim is HUMBOLT #1
5. The date of the location is Nov. 18, 1997
6. The claim is 1500 feet long and 600 feet wide. The distance from the Location monument to each end of the claim is 20 feet in a southeast direction and 1480 feet in a Northwest direction.
7. The general course of the claim is from the SE to the NW.
8. The location of the claim is in Section 15 & 22, Township 10 S, Range 15 E G&SRB&M, Canyon del Oro Mining District, Pinal County, Arizona.
9. If amending or relocating, the previous claim name was Humbolt #1 recorded in Docket 1044, Book 531, Canyon del Oro Mining District, Pinal County, Arizona.
10. The location of the claim with reference to a natural object or permanent monument is This notice is posted 20 feet Northwest from the SE End Center monument of the claim, From here the South 1/4 corner bears S 21° E approx 700 feet This claim encompasses portions of the SW 1/4 of Sec 15 and the NW 1/4 of Sec 22 T10S R15E

Date

Nov. 18, 1997

Dave McGee
Signature

6 11 11 31 00 00

STATE OF ARIZONA, } ss. I hereby certify that the wit
County of _____

In Docket No. _____ Page _____

When recorded mail to:

PO Box 332
Oracle, AZ 85603

Witness

By _____

OFFICIAL RECORDS OF
PINAL COUNTY RECORDER

KATHLEEN C. FELIX

DATE: 12/02/97 TIME: 1312
FEE : 10.00
PAGES: 2
FEE NO: 1997-041461

Fee: \$

Deputy Recorder

NOTICE OF MINING CLAIM LOCATION

1. Location Amendment Relocation
2. Placer Lode Millsite Tunnelsite

3. The name and address of the Locator is

DAVE MCGEE

Name

P.O. BOX 332

Address

Oracle

City

ARIZONA

State

85623

Zip

4. The name of the claim is HUMBOLT #2
5. The date of the location is Nov. 18, 1997
6. The claim is 1500 feet long and 600 feet wide. The distance from the Location monument to each end of the claim is 20 feet in a Northwest direction and 1480 feet in a Southeast direction.
7. The general course of the claim is from the SE to the NW.
8. The location of the claim is in Section 15422 Township 10S, Range 15E G&SRB&M, Canyon del Oro Mining District, Pinal County, Arizona.
9. If amending or relocating, the previous claim name was HUMBOLT #2 recorded in Docket 1044, Book 533, Canyon del Oro Mining District, Pinal County, Arizona.
10. The location of the claim with reference to a natural object or permanent monument is This notice is posted 20 feet southeast from the NW End Center monument of the claim. From here the South 1/4 Corner bears S39°E approx 650 feet This claim encompasses portions of the SE 1/4 the SW 1/4 of Sec 15 and the NE 1/4 the NW 1/4 of Sec 22 T10S R15E

Date

Nov. 18, 1997

Dave McGee

Signature

STATE OF ARIZONA, } ss. I hereby certify that the within instrument was filed and recorded
County of _____, 19____, at _____ M.
In Docket No. _____, Page _____, at the request of _____

Fee No.:

When recorded mail to:

Witness my hand and official seal.

County Recorder

Fee: \$

By _____

Deputy Recorder

NOTICE OF MINING CLAIM LOCATION

1. Location Amendment Relocation
2. Placer Lode Millsite Tunnelsite

3. The name and address of the Locator is

DAVE MCGEE
Name
P.O. BOX 332
Address
Oracle ARIZONA 85623
City State Zip

RECEIVED
B.L.M.
ARIZONA STATE OFFICE
DEC 16 10 34 AM '97

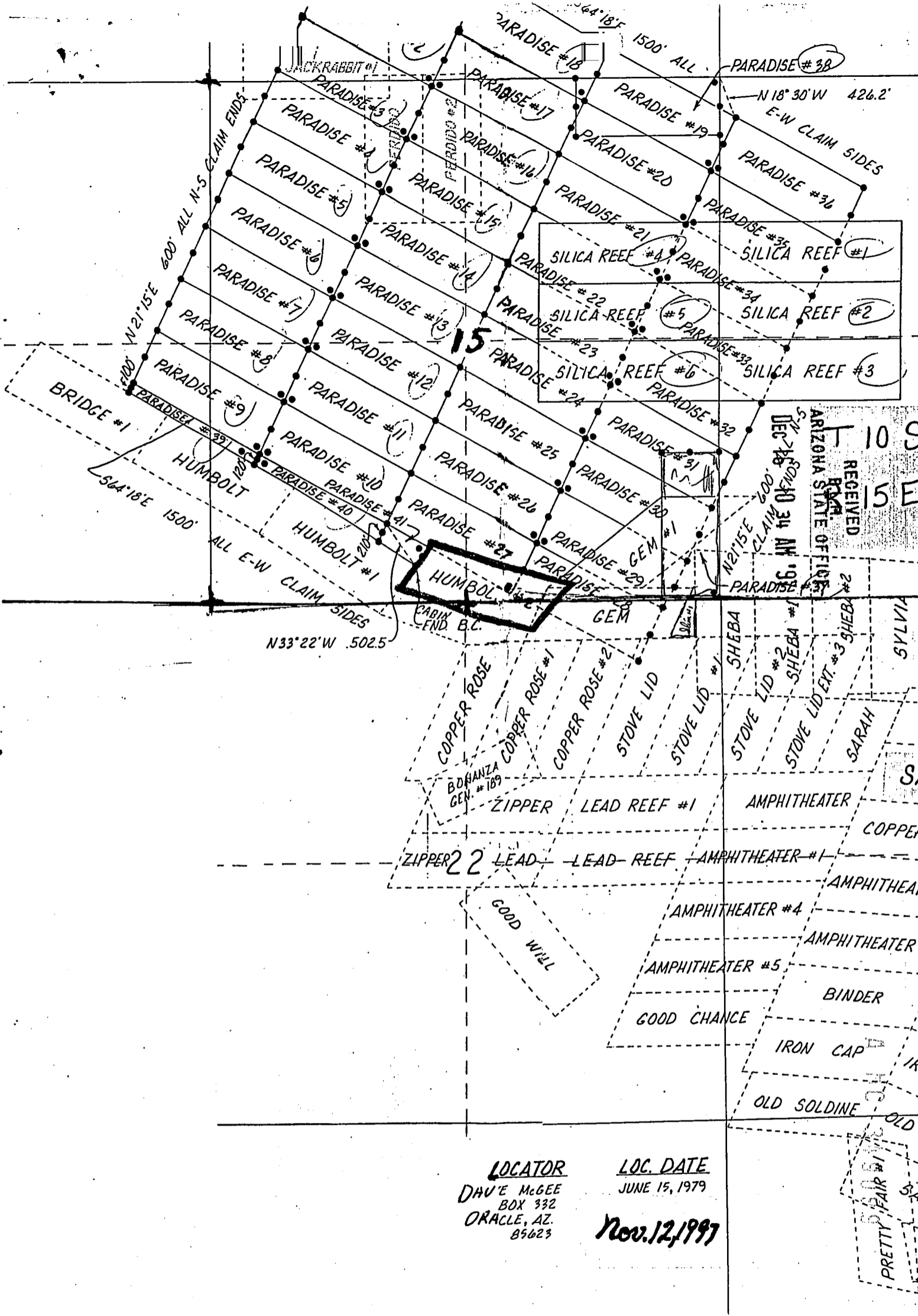
4. The name of the claim is HUMBOLT #2
5. The date of the location is Nov. 18, 1997
6. The claim is 1500 feet long and 600 feet wide. The distance from the Location monument to each end of the claim is 20 feet in a Northwest direction and 1480 feet in a Southeast direction.
7. The general course of the claim is from the SE to the NW
8. The location of the claim is in Section 15422 Township 10S, Range 15E
G&SRB&M, Canyon del Oro Mining District, Pinal County, Arizona.
9. If amending or relocating, the previous claim name was HUMBOLT #2
_____ recorded in Docket 1044, Book 533,
Canyon del Oro Mining District, Pinal County, Arizona.

10. The location of the claim with reference to a natural object or permanent monument is _____
This notice is posted 20 feet southeast from the NW
End Center monument of the claim; From here the
South 1/4 Corner bears S39°E approx 650 feet
This claim encompasses portions of the SE 1/4 the SW 1/4
of Sec 15 and the NE 1/4 the NW 1/4 of Sec 22 T10S R15E

Date Nov. 18, 1997

Dave McGee
Signature

660673 JH 2



RECEIVED
 NOV 15 1979
 ARIZONA STATE OFFICE
 2000 N. 15TH AVENUE
 PHOENIX, ARIZONA 85004

HUMBOLT

LOCATOR
 DAVE MCGEE
 BOX 332
 ORACLE, AZ.
 85623

LOC. DATE
 JUNE 15, 1979
 Nov. 12, 1997

PRETTY FAIR

STATE OF ARIZONA,

County of _____

In Docket No. _____

I hereby certify that the _____ instrument was filed and recorded | Fee No.: _____

ss. _____

Page _____



OFFICIAL RECORDS OF PINAL COUNTY RECORDER

KATHLEEN C. FELIX

When recorded mail to:

Dave McGee

DATE: 12/01/97 TIME: 1032
FEE: 10.00
PAGES: 2
FEE NO: 1997-041211

NOTICE OF MINING CLAIM LOCATION

- 1. Location Amendment Relocation
- 2. Placer Lode Millsite Tunnelsite

3. The name and address of the Locator is

Dave McGee Paul Kelmick

Name

Box 332

Address

Arack,

City

Arizona

State

85623

Zip

4. The name of the claim is Iron Cap

5. The date of the location is Nov. 20, 1997

6. The claim is 1500 feet long and 600 feet wide. The distance from the Location monument to each end of the claim is 20 feet in a East direction and 1480 feet in a West direction.

7. The general course of the claim is from the West to the East

8. The location of the claim is in Section 23, Township 10S, Range R15E
G&SRB&M, Canyon Del Oro Mining District, Pinal County, Arizona.

9. If amending or relocating, the previous claim name was Iron Cap

recorded in Docket 1044, Book 555,
Canyon Del Oro Mining District, Pinal County, Arizona.

10. The location of the claim with reference to a natural object or permanent monument is _____

This Notice is posted 20 feet West of the East End center monument of the claim, From here to the South 1/4 CORNER of Sec 15 bears N42°30'W approx 6408 feet

This claim encompasses portions of the SW 1/4 of Sec 23 T10S R15E

Date Nov. 20, 1997

Dave McGee
Signature

STATE OF ARIZONA, } ss. I hereby certify that the within instrument was filed and recorded
County of _____, 19____, at _____ M.
In Docket No. _____, Page _____, at the request of _____

Fee No.:

When recorded mail to:

Witness my hand and official seal.

County Recorder

By _____

Deputy Recorder

Fee: \$

NOTICE OF MINING CLAIM LOCATION

- 1. Location Amendment Relocation
- 2. Placer Lode Millsite

RECEIVED
 B.L.M. SITE
 ARIZONA STATE OFFICE
 DECEMBER 16 10 36 AM '97

3. The name and address of the Locator is

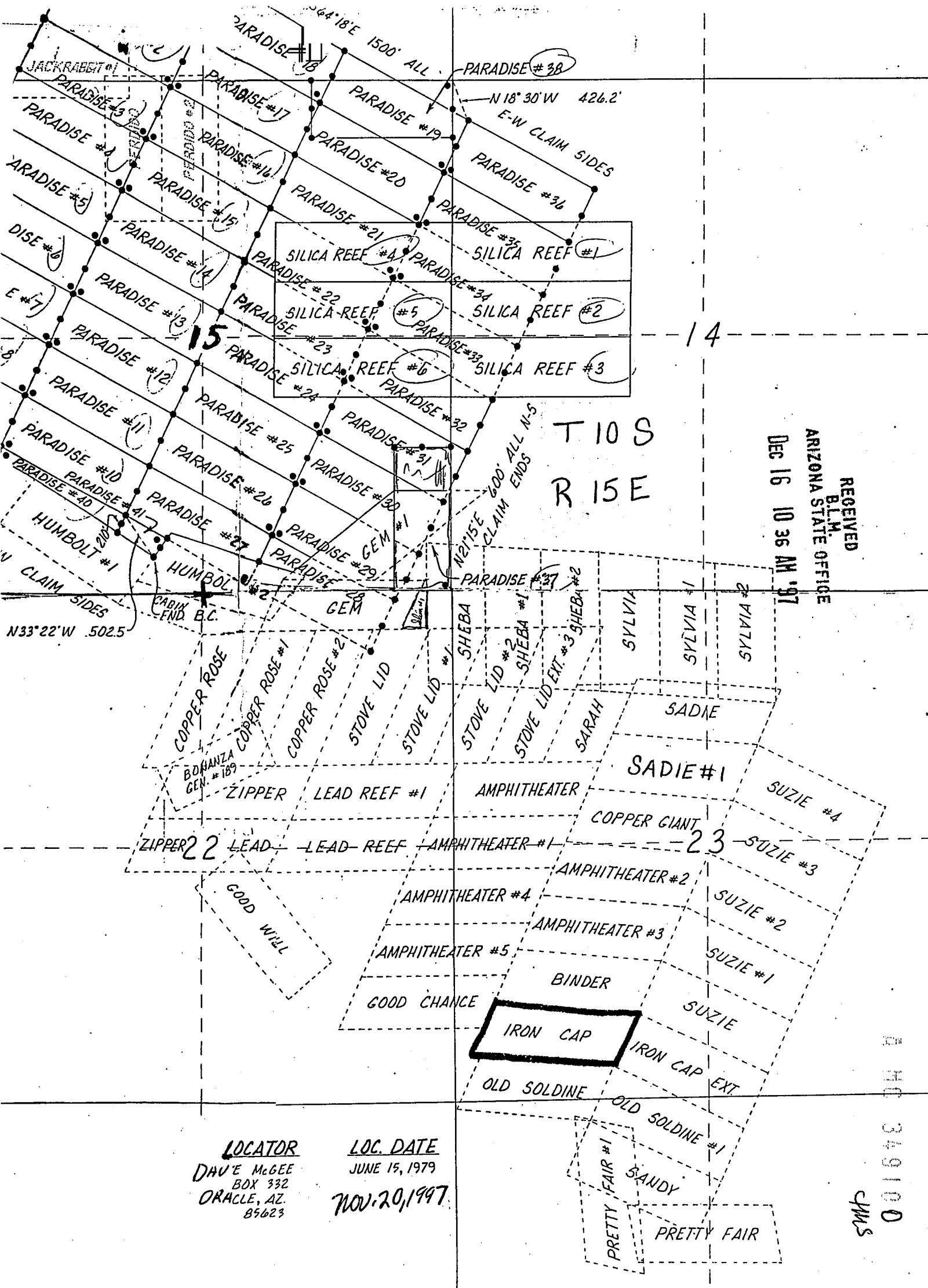
Dave McJee Paul Kelmick
 Name
Box 332
 Address
Oracle, Arizona 85623
 City State Zip

- 4. The name of the claim is Iron Cap
- 5. The date of the location is Nov. 20, 1997
- 6. The claim is 1500 feet long and 600 feet wide. The distance from the Location monument to each end of the claim is 20 feet in a East direction and 1480 feet in a West direction.
- 7. The general course of the claim is from the West to the East.
- 8. The location of the claim is in Section 23, Township 10S, Range R15E G&SRB&M, Canyon Del Oro Mining District, Pinal County, Arizona.
- 9. If amending or relocating, the previous claim name was Iron Cap recorded in Docket 1044, Book 535, Canyon Del Oro Mining District, Pinal County, Arizona.
- 10. The location of the claim with reference to a natural object or permanent monument is This Notice is posted 20 feet West of the East End center monument of the claim, From here to the South 1/4 CORNER of Sec 15 bears N 42° 30' W approx 6408 feet
This claim encompasses portions of the SW 1/4 of Sec 23 T10S R15E

Date Nov. 20, 1997

Dave McJee
 Signature

1001075 249100



RECEIVED
 B.L.M.
 ARIZONA STATE OFFICE
 DEC 16 10 36 AM '97

T 10 S
 R 15 E

LOCATOR
 DAU'E McGEE
 BOX 332
 ORACLE, AZ.
 85623

LOC. DATE
 JUNE 15, 1979
 NOV. 20, 1997

B MC 349100
 CWS

STATE OF ARIZONA,

I hereby certify that the within instrument was filed and recorded Fee No.:

County of _____

ss.

In Docket No. _____

Page _____



OFFICIAL RECORDS OF
PINAL COUNTY RECORDER

KATHLEEN C. FELIX

When recorded mail to:

Dave McGee

W

DATE: 12/01/97 TIME: 1032
FEE : 10.00
PAGES: 2
FEE NO: 1997-041219

B

NOTICE OF MINING CLAIM LOCATION

- Location Amendment Relocation
- Placer Lode Millsite Tunnelsite
- The name and address of the Locator is

DAVE MCGEE PAUL HELMICK

Name

P.O. Box 332

Address

Oracle

City

ARIZONA

State

85623

Zip

- The name of the claim is Iron Cap Extension
- The date of the location is Nov. 20, 1997
- The claim is 1500 feet long and 600 feet wide. The distance from the Location monument to each end of the claim is 20 feet in a Northwest direction and 1480 feet in a southeast direction.
- The general course of the claim is from the SE to the NW.
- The location of the claim is in Section 23²⁶, Township 10S, Range 15E
G&SRB&M, Canyon del Oro Mining District, Pinal County, Arizona.
- If amending or relocating, the previous claim name was Iron Cap Extension
recorded in Docket 1044, Book 537
Canyon del Oro Mining District, Pinal County, Arizona.
- The location of the claim with reference to a natural object or permanent monument is _____
This notice is posted 20 feet southeast from the
NW End Center Monument from here the S¹/₄ Corner
of Sec 15 bears N43° 30' W approx 6400 feet
this claim encompasses portions of the SE¹/₄
SW¹/₄ of Sec 23 and the NW¹/₄ and NE¹/₄ of Sec 26
T10S R15E

Date

Nov. 20, 1997

Dave McGee

Signature

STATE OF ARIZONA, } ss. I hereby certify that the within instrument was filed and recorded
County of _____, 19____, at _____ M.
In Docket No. _____, Page _____, at the request of _____

Fee No.:

When recorded mail to:

Witness my hand and official seal.

County Recorder

Fee: \$

By _____

Deputy Recorder

NOTICE OF MINING CLAIM LOCATION

1. Location Amendment Relocation
2. Placer Lode Millsite Tunnel site
3. The name and address of the Locator is

RECEIVED
B.L.M.
ARIZONA STATE OFFICE
DEC 16 10 37 AM '97

DAVE MCGEE PAUL HELMICK

Name

P.O. Box 332

Address

Oracle
City

ARIZONA
State

85623
Zip

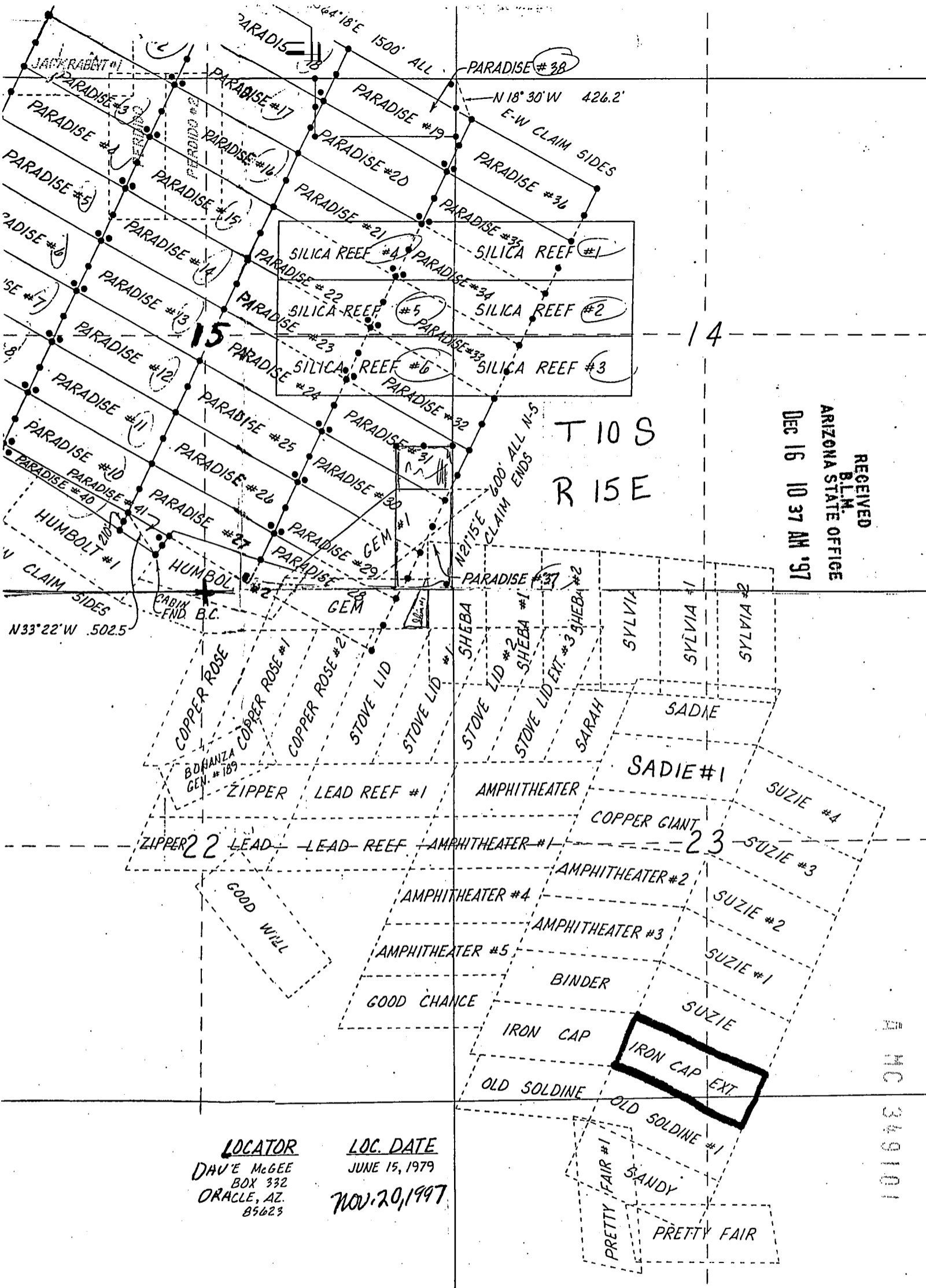
4. The name of the claim is Iron Cap Extension
5. The date of the location is Nov. 20, 1997
6. The claim is 1500 feet long and 600 feet wide. The distance from the Location monument to each end of the claim is 20 feet in a North West direction and 1480 feet in a South east direction.
7. The general course of the claim is from the SE to the NW.
8. The location of the claim is in Section 23²⁶, Township 10 S, Range 15 E
G&SRB&M, Canyon del Oro Mining District, Pinal County, Arizona.
9. If amending or relocating, the previous claim name was Iron Cap Extension
_____ recorded in Docket 1044, Book 537,
Canyon del Oro Mining District, Pinal County, Arizona.
10. The location of the claim with reference to a natural object or permanent monument is _____
This notice is posted 20 feet southeast from the
NW End Center Monument from here the S¹/₄ Corner
of Sec 15 bears N43° 30' W approx 6400 feet
this claim encompasses portions of the SE¹/₄
SW¹/₄ of Sec 23 and the NW¹/₄ and NE¹/₄ of Sec 26
T10S R15E

Date

Nov. 20, 1997

Dave McGee
Signature

ARIZONA 349101



RECEIVED
 BLM.
 ARIZONA STATE OFFICE
 Dec 16 10 37 AM '97

T10S
 R15E

LOCATOR
 DAVE McGEE
 BOX 332
 ORACLE, AZ.
 85623

LOC. DATE
 JUNE 15, 1979
 NOV. 20, 1997

A MC 349101

STATE OF ARIZONA, } ss. I hereby certify that the within instrument was filed and recorded
County of _____, 19____, at _____ M.
In Docket No. _____, Page _____, at the request of _____

Fee No.:

When recorded mail to:

Witness my hand and official seal.

County Recorder

Fee: \$

By _____

Deputy Recorder

NOTICE OF MINING CLAIM LOCATION

1. Location Amendment Relocation
2. Placer Lode Millsite Tunnel
3. The name and address of the Locator is

RECEIVED
J.B.L.M.
ARIZONA STATE OFFICE
DEC 16 10 30 AM '97

DAVE MCGEE PAUL HELMICK
Name

P.O. BOX 332
Address

Oracle
City

ARIZONA
State

85623
Zip

4. The name of the claim is Cabin
5. The date of the location is Nov. 20, 1997
6. The claim is 1500 feet long and 300 feet wide. The distance from the Location monument to each end of the claim is 20 feet in a Northwest direction and 1480 feet in a South easterly direction.
7. The general course of the claim is from the North West to the South east.
8. The location of the claim is in Section 15 & 22, Township 10 S, Range 15 E
G&SRB&M, canyon del Oro Mining District, Pinal County, Arizona.
9. If amending or relocating, the previous claim name was Cabin
_____ recorded in Docket 1006, Book 800,
canyon del Oro Mining District, Pinal County, Arizona.
10. The location of the claim with reference to a natural object or permanent monument is _____
this notice is posted East of the west end
center monument of the claim, a distance of 20
feet. From here the South 1/4 corner of Sec 15
bears S 81° E approx 750 feet
This claim encompasses portions of the SW 1/4
Sec 15 and the NW 1/4 and NE 1/4 of Sec 22 T10 S
R15E

Date Nov. 20, 1997

Dave McGee
Signature

A HC 210077

STATE OF ARIZONA, } ss. I hereby certify that the within instrument was filed and recorded
County of _____, 19____, at _____ M.
In Docket No. _____, Page _____, at the request of _____

Fee No.:

When recorded mail to:

Witness my hand and official seal.

County Recorder

Fee: \$

By _____

Deputy Recorder

NOTICE OF MINING CLAIM LOCATION

1. Location Amendment Relocation
2. Placer Lode Millsite Tunnels

3. The name and address of the Locator is

DAVE McGEE PAUL HELMICK
Name

P.O. BOX 332
Address

Oracle
City

ARIZONA
State

85623
Zip

RECEIVED
B.L.M.
ARIZONA STATE OFFICE
DEC 16 10 37 AM '97

4. The name of the claim is LEAD REEF
5. The date of the location is NOV. 20, 1997
6. The claim is 1500 feet long and 600 feet wide. The distance from the Location monument to each end of the claim is 20 feet in a West direction and 1480 feet in a EAST direction.
7. The general course of the claim is from the WEST to the EAST.
8. The location of the claim is in Section 22, Township 10S, Range 15E
G&SRB&M, Canyon del Oro Mining District, Pinal County, Arizona.
9. If amending or relocating, the previous claim name was Lead Reef
recorded in Docket 1044, Book 539,
Canyon del Oro Mining District, Pinal County, Arizona.
10. The location of the claim with reference to a natural object or permanent monument is
This Notice is posted 20 feet East of the West
End Center of the claim From here the North
1/4 corner of Sec 22 bears N 19° 15' W approx
2600 feet
This claim encompasses portions of the NE 1/4
& SE 1/4 of Sec 22 T10S, R15E

Date

NOV. 20, 1997

Dave McGee
Signature

ARIZONA STATE OFFICE

STATE OF ARIZONA, } I hereby certify that the within instrument was filed and recorded. Fee No. _____
County of _____ } ss. _____
In Docket No. _____ Page _____



OFFICIAL RECORDS OF
PINAL COUNTY RECORDER
KATHLEEN C. FELIX

When recorded mail to:
Dave McGee

W
DATE: 12/01/97 TIME: 1032
FEE : 10.00
PAGES: 2
FEE NO: 1997-041202
By _____
Deputy Recorder

NOTICE OF MINING CLAIM LOCATION

1. Location Amendment Relocation
2. Placer Lode Millsite Tunnelsite

3. The name and address of the Locator is

DAVE MCGEE Paul Helmick
Name
P.O. Box 332
Address
Oracle ARIZONA 85623
City State Zip

4. The name of the claim is Lead Reef #1

5. The date of the location is Nov. 20, 1997

6. The claim is 1500 feet long and 600 feet wide. The distance from the Location monument to each end of the claim is 20 feet in a West direction and 1480 feet in a EAST direction.

7. The general course of the claim is from the WEST to the EAST.

8. The location of the claim is in Section 22, Township 10S, Range 15E
G&SRB&M, Canyon del Oro Mining District, Pinal County, Arizona.

9. If amending or relocating, the previous claim name was Lead Reef #1
recorded in Docket 1044, Book 541,
Canyon del Oro Mining District, Pinal County, Arizona.

10. The location of the claim with reference to a natural object or permanent monument is
This notice is posted 20 feet East of the west end center monument of the claim. From here the North 1/4 CORNER of Sec 22 bears N 27° W approx 2250 feet. The claim encompasses portions of the NE 1/4 Sec 22 T10S R15E.

Date Nov. 20, 1997

Dave McGee
Signature

STATE OF ARIZONA, } ss. I hereby certify that the within instrument was filed and recorded
County of _____, 19____, at _____ M.
In Docket No. _____, Page _____, at the request of _____

Fee No.:

When recorded mail to:

Witness my hand and official seal.

County Recorder

By _____

Deputy Recorder

Fee: \$

NOTICE OF MINING CLAIM LOCATION

1. Location Amendment Relocation
 2. Placer Lode Millsite
 3. The name and address of the Locator is

RECEIVED
 9 A.M.
 ARIZONA STATE OFFICE
 Dec 16 10 37 AM '97

DAVE MCGEE PAUL Helmick
Name

P.O. Box 332
Address

Oracle
City

ARIZONA
State

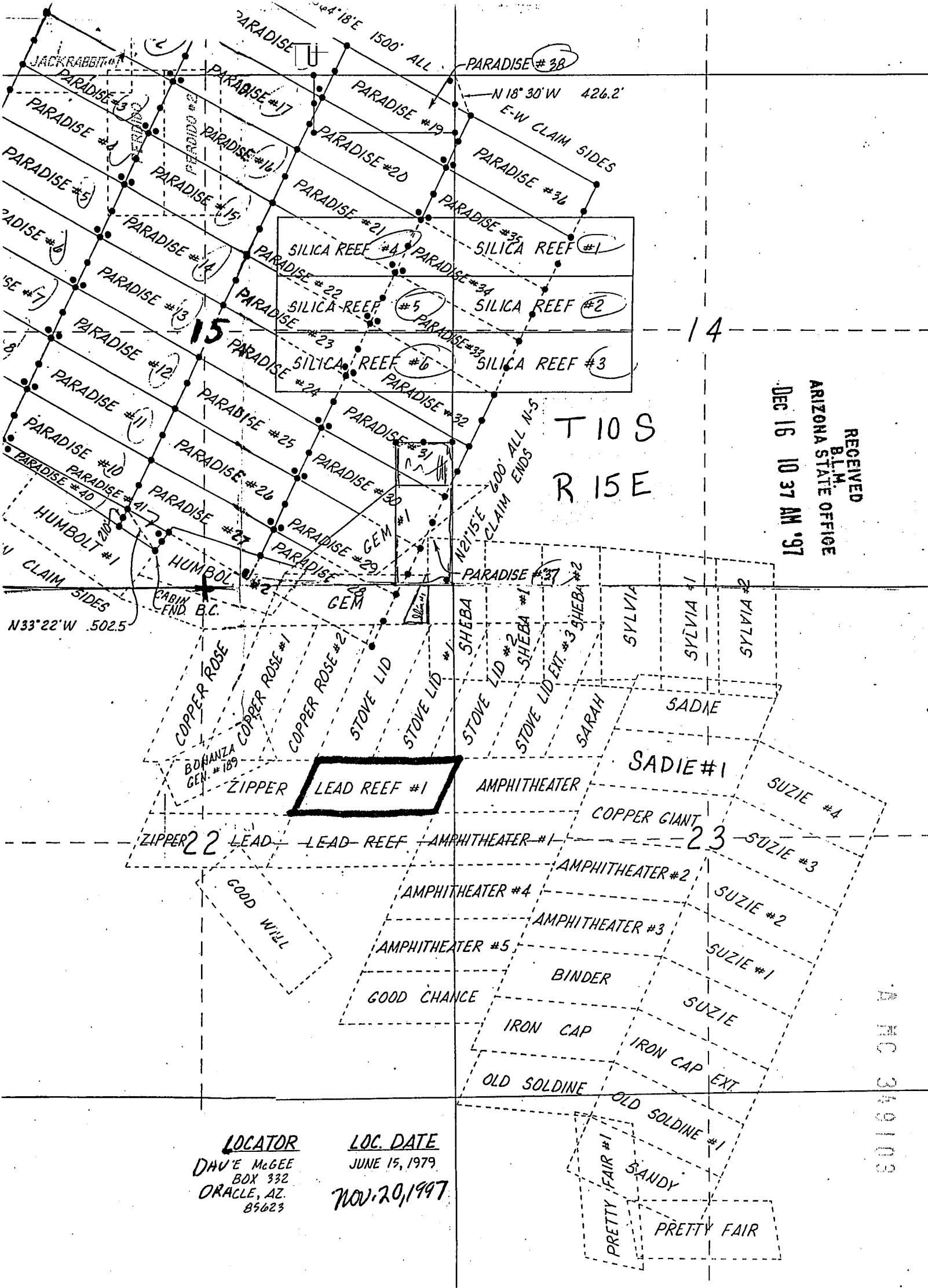
85623
Zip

4. The name of the claim is Lead Reef #1
 5. The date of the location is Nov. 20, 1997
 6. The claim is 1500 feet long and 600 feet wide. The distance from the Location monument to each end of the claim is 20 feet in a West direction and 1480 feet in a EAST direction.
 7. The general course of the claim is from the WEST to the EAST
 8. The location of the claim is in Section 22, Township 10S, Range 15E G&SRB&M, canyon del oro Mining District, Pinal County, Arizona.
 9. If amending or relocating, the previous claim name was Lead Reef #1 recorded in Docket 1044, Book 541, canyon del Oro Mining District, Pinal County, Arizona.
 10. The location of the claim with reference to a natural object or permanent monument is This notice is posted 20 feet East of the west end center monument of the claim From here the North 1/4 CORNER of Sec 22 bears N 27°W approx 2250 feet The claim encompasses portions of the NE 1/4 Sec 22 T10S R15E

Date Nov. 20, 1997

Dave McGee
Signature

AR 270102



RECEIVED
 B.L.M.
 ARIZONA STATE OFFICE
 DEC 16 10 37 AM '97

T 10 S
 R 15 E

LEAD REEF #1

LOCATOR
 DAVE MCGEE
 BOX 332
 ORACLE, AZ.
 85623

LOC. DATE
 JUNE 15, 1979
 NOV. 20, 1997

A MC 349103

6

After recording return to:

John C. Lacy
DeConcini McDonald
Yetwin & Lacy, P.C.
2525 East Broadway Blvd., Suite 200
Tucson, Arizona 85716-5300



OFFICIAL RECORDS OF
PINAL COUNTY RECORDER
KATHLEEN C. FELIX

DATE: 12/08/97 TIME: 1407
FEE : 10.00
PAGES: 2
FEE NO: 1997-042105

Little Hill #2
Lode Mining Claim

NOTICE OF LOCATION
(Lode)

David McGee
P.O. Box 332, Oracle, Arizona 85623
Owner

NOTICE IS HEREBY GIVEN that the above lode mining claim was located on November 14, 1997, by David McGee, the owner thereof, under the provisions of Sections 22 and 23 of Title 30 of the United States Code.

This claim is approximately 750 feet (see map) in length along the vein or deposit of mineral-bearing rock in place and 300 feet in width on each side of the middle of the vein. The claim is situated in the NW Quarter of Section 8 and the SW Quarter of Section 5, Township 10 South, Range 15 East, G&SR Mer., in the Canyon del Oro Mining District, Pinal County, Arizona.

The notice of location is posted on the centerline of the claim on a 2" diameter by four-foot capped PVC pipe post from which point the claim measures 10 feet to the easterly end center monument. The general course of this claim is northwest to southeast.

The claim is bounded by other claims and the position of its boundaries in relation to its surrounding claims and the public land survey system is shown on the map attached hereto and made a part hereof. The boundary of the claim is monumented by six 2" diameter by four-foot capped PVC pipe posts, one at each corner of the claim and one at the center of each end line.

DATED and posted on the ground this 14 day of November, 1997.

David McGee

David McGee

WITNESS:

Dan E. Leonard

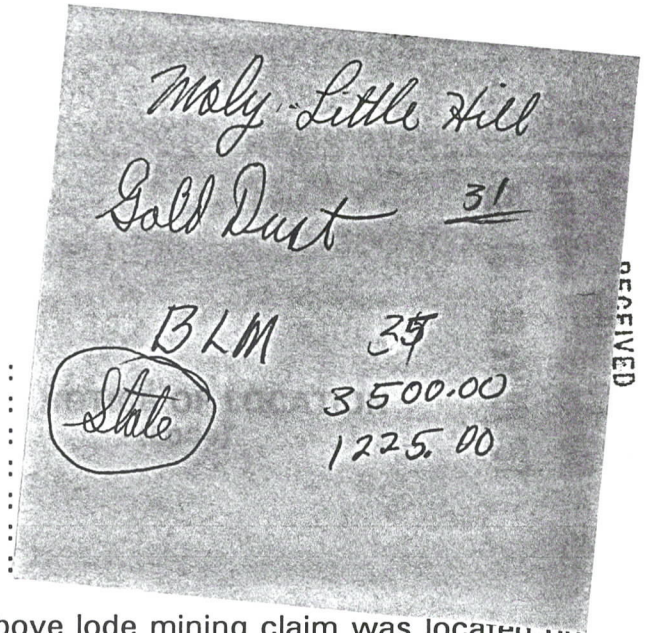
9711120925-JCL2.971275

After recording return to:

John C. Lacy
DeConcini McDonald
Yetwin & Lacy, P.C.
2525 East Broadway Blvd., Suite 200
Tucson, Arizona 85716-5300

Little Hill #2
Lode Mining Claim

David McGee
P.O. Box 332, Oracle, Arizona 85623
Owner



NOTICE IS HEREBY GIVEN that the above lode mining claim was located on November 14, 1997, by David McGee, the owner thereof, under the provisions of Sections 22 and 23 of Title 30 of the United States Code.

This claim is approximately 750 feet (see map) in length along the vein or deposit of mineral-bearing rock in place and 300 feet in width on each side of the middle of the vein. The claim is situated in the NW Quarter of Section 8 and the SW Quarter of Section 5, Township 10 South, Range 15 East, G&SR Mer., in the Canyon del Oro Mining District, Pinal County, Arizona.

The notice of location is posted on the centerline of the claim on a 2" diameter by four-foot capped PVC pipe post from which point the claim measures 10 feet to the easterly end center monument. The general course of this claim is northwest to southeast.


The claim is bounded by other claims and the position of its boundaries in relation to its surrounding claims and the public land survey system is shown on the map attached hereto and made a part hereof. The boundary of the claim is monumented by six 2" diameter by four-foot capped PVC pipe posts, one at each corner of the claim and one at the center of each end line.

DATED and posted on the ground this 14 day of November, 1997.

WITNESS:

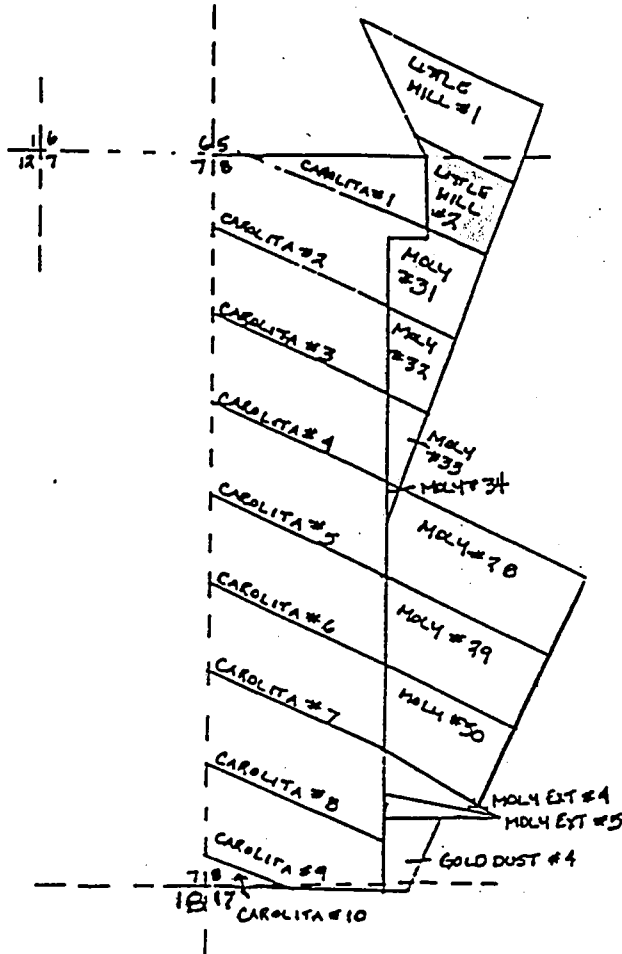
David McGee
David McGee

Dan E. Lewis
9711120925.JCL2.971276




MAP OF CLAIM, Little Hill #2

RECEIVED
B.L.M.
ARIZONA STATE OFFICE
DEC 16 10 37 AM '97



The boundaries of the claim are described as follows: Beginning at the Section corner common to Sections 5, 6, 7, and 8 of Township 10 South, Range 15 East, G&SRM,
 Thence, North 89 degrees 42 minutes 59 seconds East, 1620.82 feet to the point of beginning,
 Thence, North 26 degrees 40 minutes 50 seconds West, approximately 175 feet to a point,
 Thence, approximately South 64 degrees East, 750 feet to a point,
 Thence, approximately South 20 degrees West, 600 feet to a point,
 Thence, approximately North 67 degrees West, 450 feet to a point,
 Thence, North 0 degrees 18 minutes 24 seconds West, approximately 550 feet to the point of beginning.

7
10
3
4
9
1
0
4



STATE OF ARIZONA, } ss.
County of _____
In Docket No. _____ Page _____

I hereby certify that the within instrument was filed and recorded Fee No.:



OFFICIAL RECORDS OF
PINAL COUNTY RECORDER
KATHLEEN C. FELIX

When recorded mail to:
David Mc Gee
Box 332
Oracle, Az 85623

Witness _____
By _____
DATE: 12/08/97 TIME: 1407
FEE : 10.00
PAGES: 2
FEE NO: 1997-042113

NOTICE OF MINING CLAIM LOCATION

- 1. Location Amendment Relocation
- 2. Placer Lode Millsite Tunnelsite

3. The name and address of the Locator is

David Mc Gee
Name
Box 332
Address
Oracle, *Arizona* *85623*
City State Zip

4. The name of the claim is *Little Hill #3*

5. The date of the location is *Nov. 10, 1997*

6. The claim is *1500* feet long and *600* feet wide. The distance from the Location monument to each end of the claim is *40* feet in a *Northwesterly* direction and *1460* feet in a *Southeasterly* direction.

7. The general course of the claim is from the *SE* to the *NW*.

8. The location of the claim is in Section *508*, Township *10S*, Range *15E*
G&SRB&M, *Canyon Del Oro* Mining District, *Pinal* County, Arizona.

9. If amending or relocating, the previous claim name was *Little Hill #3*
_____ recorded in Docket *1044*, Book *463*,
Canyon Del Oro Mining District, *Pinal* County, Arizona.

10. The location of the claim with reference to a natural object or permanent monument is

This notice is posted 40 feet Southeasterly from the NW End Center monument of the claim, from here the NW corner of Sec. 8 bears South 50 feet and West 2390 feet.
This claim encompasses portions of the SW 1/4 and the SE 1/4 of Sec. 5, and the NW 1/4 and the NE 1/4 of Sec. 8, T10S R15E

Date *Nov. 10, 1997*

David Mc Gee
Signature

STATE OF ARIZONA, } ss. I hereby certify that the within instrument was filed and recorded
County of _____, 19____, at _____ M.
In Docket No. _____, Page _____, at the request of _____

Fee No.:

When recorded mail to:

Witness my hand and official seal.

County Recorder

By _____ Deputy Recorder

Fee: \$

NOTICE OF MINING CLAIM LOCATION

- 1. Location Amendment Relocation
- 2. Placer Lode Millsite

RECEIVED
 B.L.M.
 ARIZONA STATE OFFICE
 DEC 16 10 38 AM '97

3. The name and address of the Locator is

Dave Mc Gee
Name

Box 332
Address

Crack, Arizona 85623
City State Zip

4. The name of the claim is Little Hill #3

5. The date of the location is Nov. 10, 1997

6. The claim is 1500 feet long and 600 feet wide. The distance from the Location monument to each end of the claim is 40 feet in a Northwesterly direction and 1460 feet in a Southeasterly direction.

7. The general course of the claim is from the SE to the NW

8. The location of the claim is in Section 508, Township 10S, Range 15E
G&SRB&M, Canyon Del Oro Mining District, Pinal County, Arizona.

9. If amending or relocating, the previous claim name was Little Hill #3

_____ recorded in Docket 1044, Book 463,
Canyon Del Oro Mining District, Pinal County, Arizona.

10. The location of the claim with reference to a natural object or permanent monument is _____

This notice is posted 40 feet Southeasterly from the NW End Center monument of the claim, from here the NW Corner of Sec. 8 bears South 50 feet and West 2390 feet.

This claim encompasses portions of the SW 1/4 and the SE 1/4 of Sec. 5, and the NW 1/4 and the NE 1/4 of Sec. 8, T10S R15E

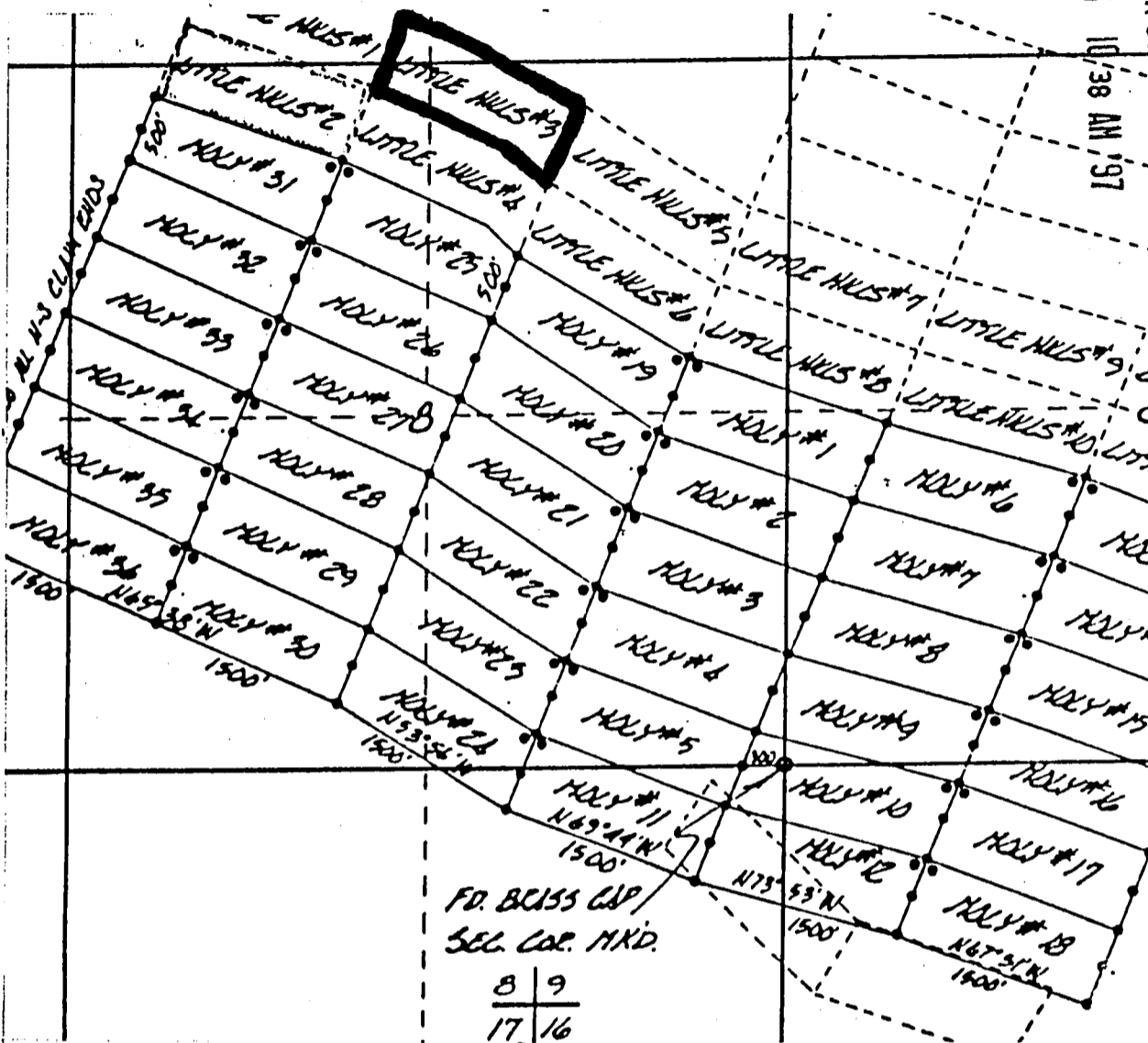
Date Nov. 10, 1997

Dave Mc Gee
Signature

A MC 349105

CLAIM MAP


RECEIVED
 B.L.H.
 ARIZONA STATE OFFICE
 Dec 16 10/38 AM '97



FHC 349105

1. The above map depicts the Little Hill #3 mining claim, which is located in Section (s) 8 & 9, Township 10 South, Range 15 East, Gila and Salt River Meridian, Pinal County, Arizona.

2. The type of corner and location monuments used are as follows: 4-foot PVC pipe, 1-1/2 inch in diameter or 2 inch in diameter or 4 x 4 post.



2

STATE OF ARIZONA, } I hereby certify that the within instrument was filed and recorded | Fee No.:
County of _____ } ss. _____
In Docket No. _____, Page _____



OFFICIAL RECORDS OF
PINAL COUNTY RECORDER
KATHLEEN C. FELIX

When recorded mail to:

Dave McGee

Witness my _____

DATE: 12/08/97 TIME: 1407
FEE: 10.00
PAGES: 2
FEE NO: 1997-042114

By _____

NOTICE OF MINING CLAIM LOCATION

- 1. Location Amendment Relocation
- 2. Placer Lode Millsite Tunnelsite

3. The name and address of the Locator is

Dave McGee
Name

P.O. Box 332
Address

Oracle Arizona 85623
City State Zip

4. The name of the claim is Little Hill #4

5. The date of the location is November 3, 1997

6. The claim is 1500 feet long and 600 feet wide. The distance from the Location monument to each end of the claim is 40 feet in a Northwesterly direction and 1460 feet in a Southeasterly direction.

7. The general course of the claim is from the NW to the SE.

8. The location of the claim is in Section 8, Township 10S, Range 15E
G&SRB&M, Canyon Del Oro Mining District, Pinal County, Arizona.

9. If amending or relocating, the previous claim name was Little Hill #4

_____ recorded in Docket 1044, Book 465,
Canyon Del Oro Mining District, Pinal County, Arizona.

10. The location of the claim with reference to a natural object or permanent monument is _____

This notice is posted 40 feet southeasterly from the NW
End Center monument of the claim, From here the NW
Corner of Sec 8, Bears North 480 Feet and West 2125 Feet
This claim encompasses portions of the NW 1/4 &
the NE 1/4 of Sec 8 T 10S R 15E.

Date November 3, 1997

Dave McGee
Signature

STATE OF ARIZONA, } ss. I hereby certify that the within instrument was filed and recorded
County of _____, 19____, at _____ M.
In Docket No. _____, Page _____, at the request of _____

Fee No.:

When recorded mail to:

Witness my hand and official seal.

County Recorder

Fee: \$

By _____

Deputy Recorder

NOTICE OF MINING CLAIM LOCATION

1. Location Amendment Relocation

2. Placer Lode Millsite

3. The name and address of the Locator is

Dave McGee

Name

P.O. Box 332

Address

Oracle

City

Arizona

State

85623

Zip

4. The name of the claim is Little Hill #4

5. The date of the location is November 3, 1997

6. The claim is 1500 feet long and 600 feet wide. The distance from the Location monument to each end of the claim is 40 feet in a Northwesterly direction and 1460 feet in a Southeasterly direction.

7. The general course of the claim is from the NW to the SE.

8. The location of the claim is in Section 8, Township 10S, Range 15E
G&SRB&M, Canyon Del Oro Mining District, Pinal County, Arizona.

9. If amending or relocating, the previous claim name was Little Hill #4

_____ recorded in Docket 1044, Book 465,
Canyon Del Oro Mining District, Pinal County, Arizona.

10. The location of the claim with reference to a natural object or permanent monument is _____

This notice is Posted 40' feet Southeasterly from the NW
End Center monument of the claim, From here the NW

Corner of Sec 8, Bears North 480 Feet and West 2125 Feet

This claim encompasses portions of the NW 1/4 &

the NE 1/4 of Sec 8 T 10S R 15E.

Date November 3, 1997

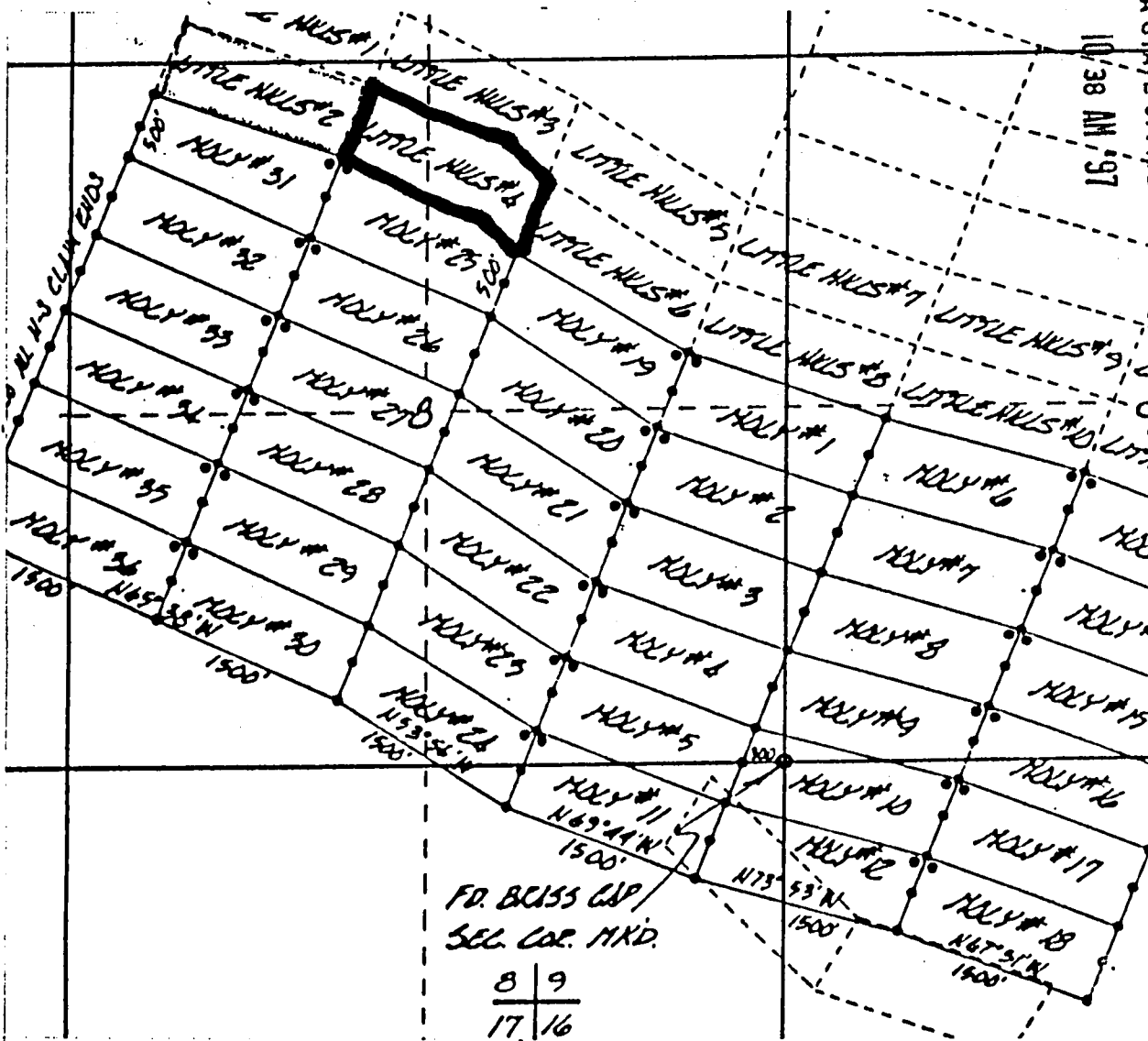
Dave McGee

Signature

RECEIVED
B.L.M.
ARIZONA STATE OFFICE
DEC 16 10 38 AM '97

CLAIM MAP


RECEIVED
 B.L.M.
 ARIZONA STATE OFFICE
 Dec 16 10:38 AM '97



A HC 349106

1. The above map depicts the LITTLE HILL #4 mining claim, which is located in Section (s) 8, Township 10 South, Range 15 East, Gila and Salt River Meridian, Pinal County, Arizona.

2. The type of corner and location monuments used are as follows: 4-foot PVC pipe, 1-1/2 inch in diameter or 2 inch in diameter or 4 x 4 post.



STATE OF ARIZONA, } I hereby certify that the will
County of _____ } ss. _____
In Docket No. _____, Page _____



OFFICIAL RECORDS OF
PINAL COUNTY RECORDER
KATHLEEN C. FELIX

When recorded mail to:
Dave Mc Gee

DATE: 12/08/97 TIME: 1407
FEE : 10.00
PAGES: 2
FEE NO: 1997-042115

By _____
Deputy Recorder

NOTICE OF MINING CLAIM LOCATION

1. Location Amendment Relocation
2. Placer Lode Millsite Tunnelsite

3. The name and address of the Locator is

Dave Mc Gee
Name
P.O. Box 332
Address
Oracle Arizona 85623
City State Zip

4. The name of the claim is Little Hill #5

5. The date of the location is November 3, 1997

6. The claim is 1500 feet long and 1000 feet wide. The distance from the Location monument to each end of the claim is 40 feet in a South Easterly direction and 1460 feet in a North Westerly direction.

7. The general course of the claim is from the S.E. to the N.W.

8. The location of the claim is in Section 8, Township 10 S, Range 15 E.
G&SRB&M, Canyon del Oro Mining District, Pinal County, Arizona.

9. If amending or relocating, the previous claim name was Little Hill #5
_____ recorded in Docket 1044, Book 467,
Canyon del Oro Mining District, Pinal County, Arizona.

10. The location of the claim with reference to a natural object or permanent monument is _____

This notice is posted 40 feet Northwesterly from the S.E. End Center monument of the claim, from here the N.W. Corner of Sec. 8, Bears North 1340 feet and West 4810 feet. This claim encompasses portion of the N.E. 1/4 of Sec. 8 T10S R15E.

Date November 3, 1997

Dave Mc Gee
Signature

STATE OF ARIZONA, } ss. I hereby certify that the within instrument was filed and recorded
County of _____, 19____, at _____ M.
In Docket No. _____, Page _____, at the request of _____

Fee No.:

When recorded mail to:

Witness my hand and official seal.

County Recorder

Fee: \$

By _____

Deputy Recorder

NOTICE OF MINING CLAIM LOCATION

1. Location Amendment Relocation

2. Placer Lode Millsite

3. The name and address of the Locator is

Dave Mc Gee
Name

P.O. Box 332
Address

Oracle,
City

Arizona
State

85623
Zip

4. The name of the claim is Little Hill #5

5. The date of the location is November 3, 1997

6. The claim is 1500 feet long and 600 feet wide. The distance from the Location monument to each end of the claim is 40 feet in a South Easterly direction and 1460 feet in a North Westerly direction.

7. The general course of the claim is from the S.E. to the N.W.

8. The location of the claim is in Section 8, Township 10 S, Range 15 E.
G&SRB&M, Canyon Del Oro Mining District, Pinal County, Arizona.

9. If amending or relocating, the previous claim name was Little Hill #5

_____ recorded in Docket 1044, Book 467,

Canyon Del Oro Mining District, Pinal County, Arizona.

10. The location of the claim with reference to a natural object or permanent monument is _____

This notice is posted 40 feet North Westerly from the S.E.

End Center monument of the claim, from here, the N.W.

Corner of Sec. 8, Bears North 1340 feet and West 4810 feet.

This claim encompasses portion of the N.E. 1/4 of

Sec. 8 T10S R15E

Date November 3, 1997

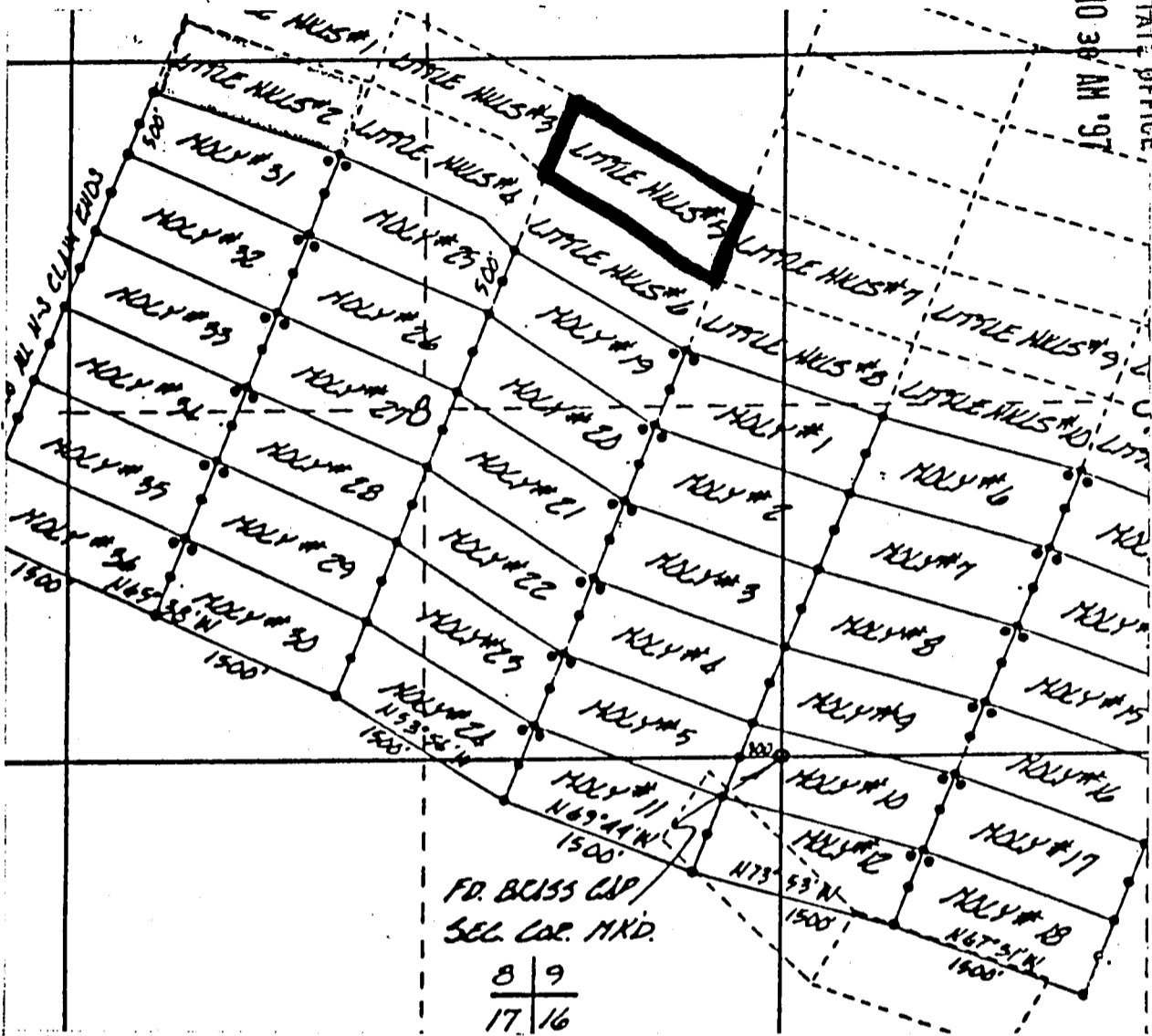
Dave Mc Gee
Signature

RECEIVED
B.L.M.
ARIZONA STATE OFFICE
DEC 16 10 38 AM '97

A HC 349107

RECEIVED
 B.L.M.
 ARIZONA STATE OFFICE
 Dec 16 10 36 AM '97


CLAIM MAP



A MC 349107

1. The above map depicts the LITTLE HILL #5 mining claim, which is located in Section (s) 8 Township 10 South, Range 15 East, Gila and Salt River Meridian, Pinal County, Arizona.

2. The type of corner and location monuments used are as follows: 4-foot PVC pipe, 1-1/2 inch in diameter or 2 inch in diameter or 4 x 4 post.



2

STATE OF ARIZONA, } ss. I hereby certify that the within
County of _____

In Docket No. _____ Page _____



OFFICIAL RECORDS OF
PINAL COUNTY RECORDER
KATHLEEN C. FELIX

DATE: 12/08/97 TIME: 1407
FEE: 10.00
PAGES: 2
FEE NO: 1997-042116

When recorded mail to:

Witness

By

NOTICE OF MINING CLAIM LOCATION

- 1. Location Amendment Relocation
- 2. Placer Lode Millsite Tunnelsite

3. The name and address of the Locator is

Dave McSee
Name

P.O. Box 332
Address

Oracle, Arizona 85623
City State Zip

4. The name of the claim is Little Hill #6

5. The date of the location is November 3, 1997

6. The claim is 1500 feet long and 600 feet wide. The distance from the Location monument to each end of the claim is 40 feet in a South Easterly direction and 1460 feet in a North Westerly direction.

7. The general course of the claim is from the S.E. to the N.W.

8. The location of the claim is in Section 8, Township 10S, Range 15E
G&SRB&M, Canyon Del Oro Mining District, Pinal County, Arizona.

9. If amending or relocating, the previous claim name was Little Hill #6

_____ recorded in Docket 1044, Book 469,
Canyon Del Oro Mining District, Pinal County, Arizona.

10. The location of the claim with reference to a natural object or permanent monument is _____

This notice is posted 40 feet Northwesterly from the S.E. End Center monument of the Claim from here the N.E. Corner of Sec. 8, Bears North 1930 feet and East 580 feet. This Claim encompasses a portion of the N.E. 1/4 of Sec. 8 T10S R. 15E.

Date November 3, 1997

Dave McSee
Signature

STATE OF ARIZONA, } ss. I hereby certify that the within instrument was filed and recorded
County of _____, 19____, at _____ M.
In Docket No. _____, Page _____, at the request of _____

Fee No.:

When recorded mail to:

Witness my hand and official seal.

County Recorder

By _____

Deputy Recorder

Fee: \$

NOTICE OF MINING CLAIM LOCATION

1. Location Amendment Relocation
2. Placer Lode Millsite Tunnel
3. The name and address of the Locator is

RECEIVED
B.L.M.
ARIZONA STATE OFFICE
DEC 6 10 38 AM '97

Dave Mc Gee
Name
P.O. Box 332
Address
Oracle, Arizona 85623
City State Zip

4. The name of the claim is Little Hill # 6
5. The date of the location is November 3, 1997
6. The claim is 1500 feet long and 600 feet wide. The distance from the Location monument to each end of the claim is 40 feet in a South Easterly direction and 1460 feet in a North Westerly direction.
7. The general course of the claim is from the S.E. to the N.W.
8. The location of the claim is in Section 8, Township 10S, Range 15E
G&SRB&M, Canyon Del Oro Mining District, Pinal County, Arizona.
9. If amending or relocating, the previous claim name was Little Hill # 6
_____ recorded in Docket 1044, Book 469,
Canyon Del Oro Mining District, Pinal County, Arizona.
10. The location of the claim with reference to a natural object or permanent monument is _____
This notice is posted 40 feet North Westerly from the S.E. end
center monument of the claim, from here the N.E. corner
of Sec. 8, Bears North 1930 feet and East 580 feet.
This claim encompasses a portion of the N.E. 1/4 of
Sec. 8 T10S R15E.

Date

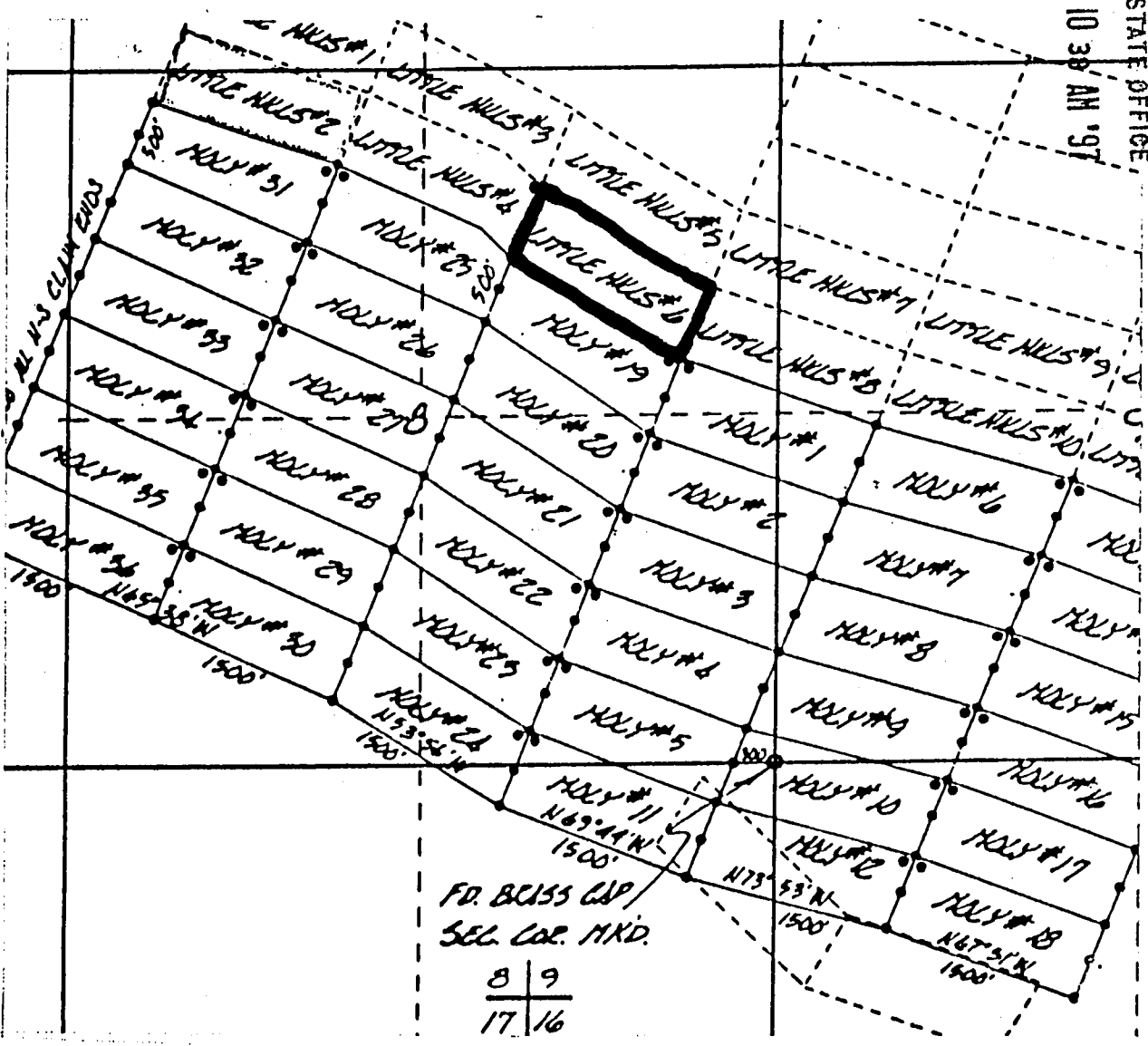
November 3, 1997

Dave Mc Gee
Signature

A MC 349108


RECEIVED
 B.L.M.
 ARIZONA STATE OFFICE
 DEC 16 10 38 AM '97

CLAIM MAP



A MC 349108

1. The above map depicts the LITTLE HILL #6 mining claim, which is located in Section (s) 8 Township 10 South, Range 15 East, Gila and Salt River Meridian, Pinal County, Arizona.
2. The type of corner and location monuments used are as follows: 4-foot PVC pipe, 1-1/2 inch in diameter or 2 inch in diameter or 4 x 4 post.



STATE OF ARIZONA, } ss. I hereby certify that the within
County of _____
In Docket No. _____ Page _____



OFFICIAL RECORDS OF
PINAL COUNTY RECORDER
KATHLEEN C. FELIX

DATE: 12/08/97 TIME: 1407
FEE : 10.00
PAGES: 2
FEE NO: 1997-042117

When recorded mail to:

Witness n

By _____

Deputy Recorder

NOTICE OF MINING CLAIM LOCATION

- Location Amendment Relocation
- Placer Lode Millsite Tunnelsite
- The name and address of the Locator is

Dave Mc Gee
Name

P.O. Box 332
Address

Oracle,
City

Arizona
State

85623
Zip

- The name of the claim is Little Hill # 7
- The date of the location is November 3, 1997
- The claim is 1500 feet long and 600 feet wide. The distance from the Location monument to each end of the claim is 40 feet in a NorthWesterly direction and 1460 feet in a South Easterly direction.
- The general course of the claim is from the N.W. to the S.E.
- The location of the claim is in Section 8 & 9, Township 10 S, Range 15 E.
G&SRB&M, Canyon Del Oro Mining District, Pinal County, Arizona.
- If amending or relocating, the previous claim name was Little Hill # 7
_____ recorded in Docket 1044, Book 471,
Canyon Del Oro Mining District, Pinal County, Arizona.
- The location of the claim with reference to a natural object or permanent monument is _____
This notice is posted 40 feet South Easterly from the NW End
Center monument of the claim, from here the NE Corner
of Sec 8, Bears North 1340 feet and East 285 feet.
This claim encompasses portions of the NE 1/4 Sec. 8
and N.W. 1/4 Sec. 9 T10S R15E.

Date November 3, 1997

Dave Mc Gee
Signature

STATE OF ARIZONA, } ss. I hereby certify that the within instrument was filed and recorded
County of _____, 19____, at _____ M.
In Docket No. _____, Page _____, at the request of _____

Fee No.:

When recorded mail to:

Witness my hand and official seal.

County Recorder

By _____

Deputy Recorder

Fee: \$

NOTICE OF MINING CLAIM LOCATION

1. Location Amendment Relocation

2. Placer Lode Millsite

3. The name and address of the Locator is

Dave McAfee
Name

P.O. Box 332
Address

Oracle, Arizona 85623
City State Zip

4. The name of the claim is Little Hill # 7

5. The date of the location is November 3, 1997

6. The claim is 1500 feet long and 600 feet wide. The distance from the Location monument to each end of the claim is 40 feet in a North Westerly direction and 1460 feet in a South Easterly direction.

7. The general course of the claim is from the N.W. to the S.E.

8. The location of the claim is in Section 8+9, Township 10 S, Range 15 E.
G&SRB&M, Canyon Del Oro Mining District, Pinal County, Arizona.

9. If amending or relocating, the previous claim name was Little Hill # 7
_____ recorded in Docket 1044, Book 471,
Canyon Del Oro Mining District, Pinal County, Arizona.

10. The location of the claim with reference to a natural object or permanent monument is _____

This notice is posted 40 feet South Easterly from the N.W. End Center monument of the Claim, from here the N.E. Corner of Sec. 8, Bears North 1340 feet and East 285 feet.

This Claim encompasses portions of the N.E. 1/4 Sec. 8 and N.W. 1/4 Sec. 9 T10S R15E.

Date November 3, 1997

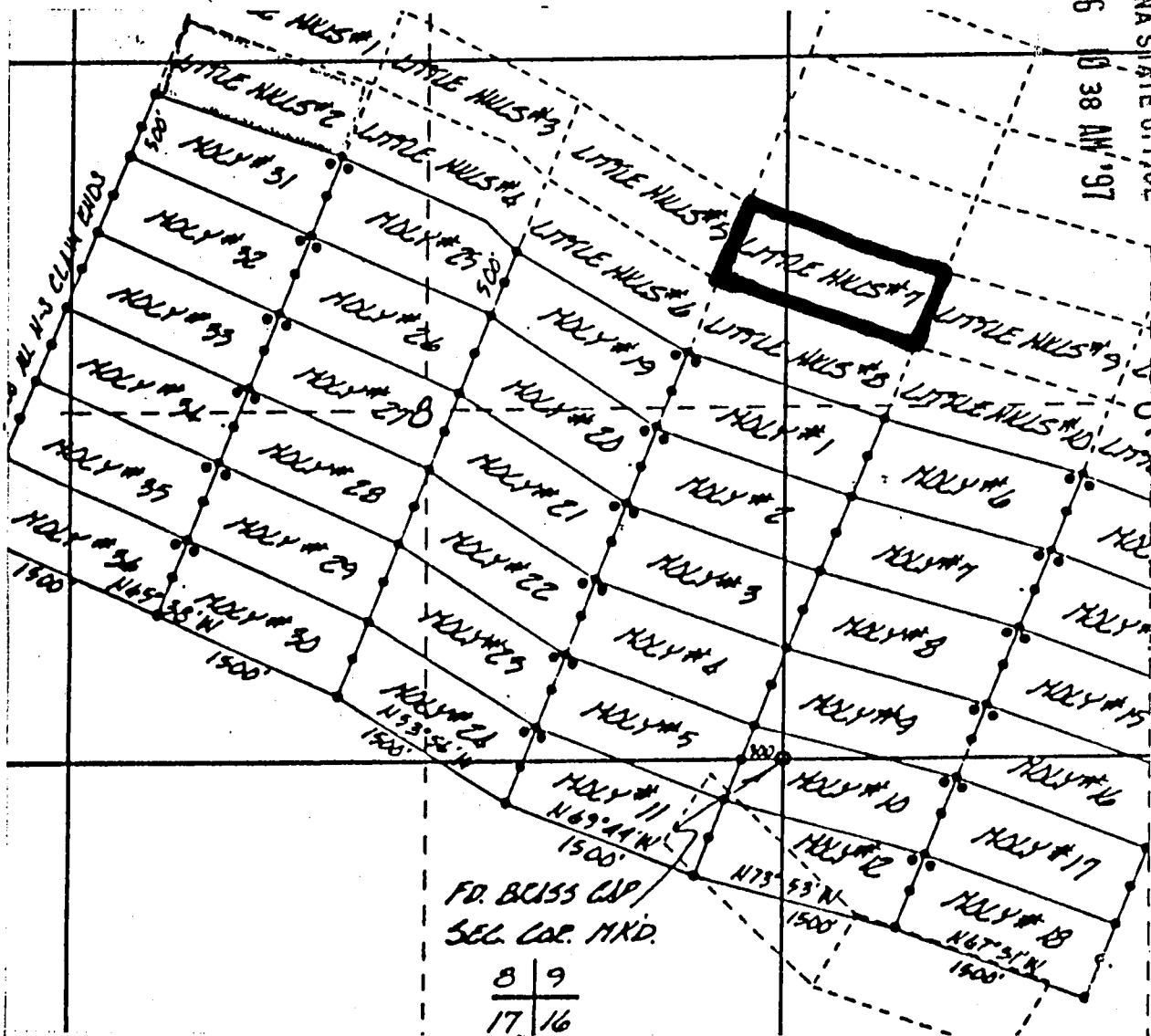
Dave McAfee
Signature

RECEIVED
B.L.M.
ARIZONA STATE OFFICE
Dec 15 10 38 AM '97

7 HC 349109


CLAIM MAP

RECEIVED
 B.L.M.
 ARIZONA STATE OFFICE
 DEC 16 10 38 AM '97



A MC 349109

1. The above map depicts the LITTLE Hill #7 mining claim, which is located in Section (s) 8 & 9, Township 10 South, Range 15 East, Gila and Salt River Meridian, Pinal County, Arizona.
2. The type of corner and location monuments used are as follows: 4-foot PVC pipe, 1-1/2 inch in diameter or 2 inch in diameter or 4 x 4 post.



STATE OF ARIZONA, } I hereby certify that the within
County of _____ } ss. _____
In Docket No. _____, Page _____



OFFICIAL RECORDS OF
PINAL COUNTY RECORDER
KATHLEEN C. FELIX

DATE: 12/08/97 TIME: 1407
FEE: 10.00
PAGES: 2
FEE NO: 1997-042118

When recorded mail to:

Witness

By

Deputy Recorder

NOTICE OF MINING CLAIM LOCATION

- Location Amendment Relocation
- Placer Lode Millsite Tunnelsite
- The name and address of the Locator is

Dave Mc Gee
Name

P.O. Box 332
Address

Oracle,
City

Arizona
State

85623
Zip

- The name of the claim is Little Hill # 8
- The date of the location is November 3, 1997
- The claim is 1500 feet long and 600 feet wide. The distance from the Location monument to each end of the claim is 40 feet in a North Westerly direction and 1460 feet in a South Easterly direction.
- The general course of the claim is from the N.W. to the S.E.
- The location of the claim is in Section 8 & 9, Township 10 S, Range 15 E
G&SRB&M, Canyon Del Oro Mining District, Pinal County, Arizona.
- If amending or relocating, the previous claim name was Little Hill # 8
recorded in Docket 1044, Book 473
Canyon Del Oro Mining District, Pinal County, Arizona.
- The location of the claim with reference to a natural object or permanent monument is
This Notice is posted 40 feet South Easterly from the N.W. End Center monument of the Claim, from here the N.E. Corner of Sec. 8, Bears North 1930 feet and East 500 feet This Claim encompasses portions of the N.E. 1/4 Sec. 8 and the N.W. 1/4 and the S.W. 1/4 Sec. 9 T10S R15E

Date November 3, 1997

Dave Mc Gee
Signature

STATE OF ARIZONA, } ss. I hereby certify that the within instrument was filed and recorded
County of _____, 19____, at _____ M.
In Docket No. _____, Page _____, at the request of _____

Fee No.:

When recorded mail to:

Witness my hand and official seal.

County Recorder

Fee: \$

By _____

Deputy Recorder

NOTICE OF MINING CLAIM LOCATION

1. Location Amendment Relocation
 2. Placer Lode Millsite Tunnelsite

3. The name and address of the Locator is

Dave Mc Gee
Name

P.O. Box 332
Address

Oracle, Arizona 85623
City State Zip

RECEIVED
B.L.M.
ARIZONA STATE OFFICE
DEC 16 10 38 AM '97

4. The name of the claim is Little Hill # 8

5. The date of the location is November 3, 1997

6. The claim is 1500 feet long and 600 feet wide. The distance from the Location monument to each end of the claim is 40 feet in a Northwesterly direction and 1460 feet in a South Easterly direction.

7. The general course of the claim is from the N.W. to the S.E.

8. The location of the claim is in Section 8+9, Township 10 S, Range 15 E.
G&SRB&M, Canyon Del Oro Mining District, Pinal County, Arizona.

9. If amending or relocating, the previous claim name was Little Hill # 8
recorded in Docket 1044, Book 473.
Canyon Del Oro Mining District, Pinal County, Arizona.

10. The location of the claim with reference to a natural object or permanent monument is _____

This Notice is posted 40 feet South Easterly from the N.W. End Center monument of the claim, from here the N.E. Corner of Sec. 8, Bears North 1930 feet and East 500 feet This Claim encompasses portions of the N.E. 1/4 Sec. 8 and the N.W. 1/4 and the S.W. 1/4 Sec. 9 T10S R15E.

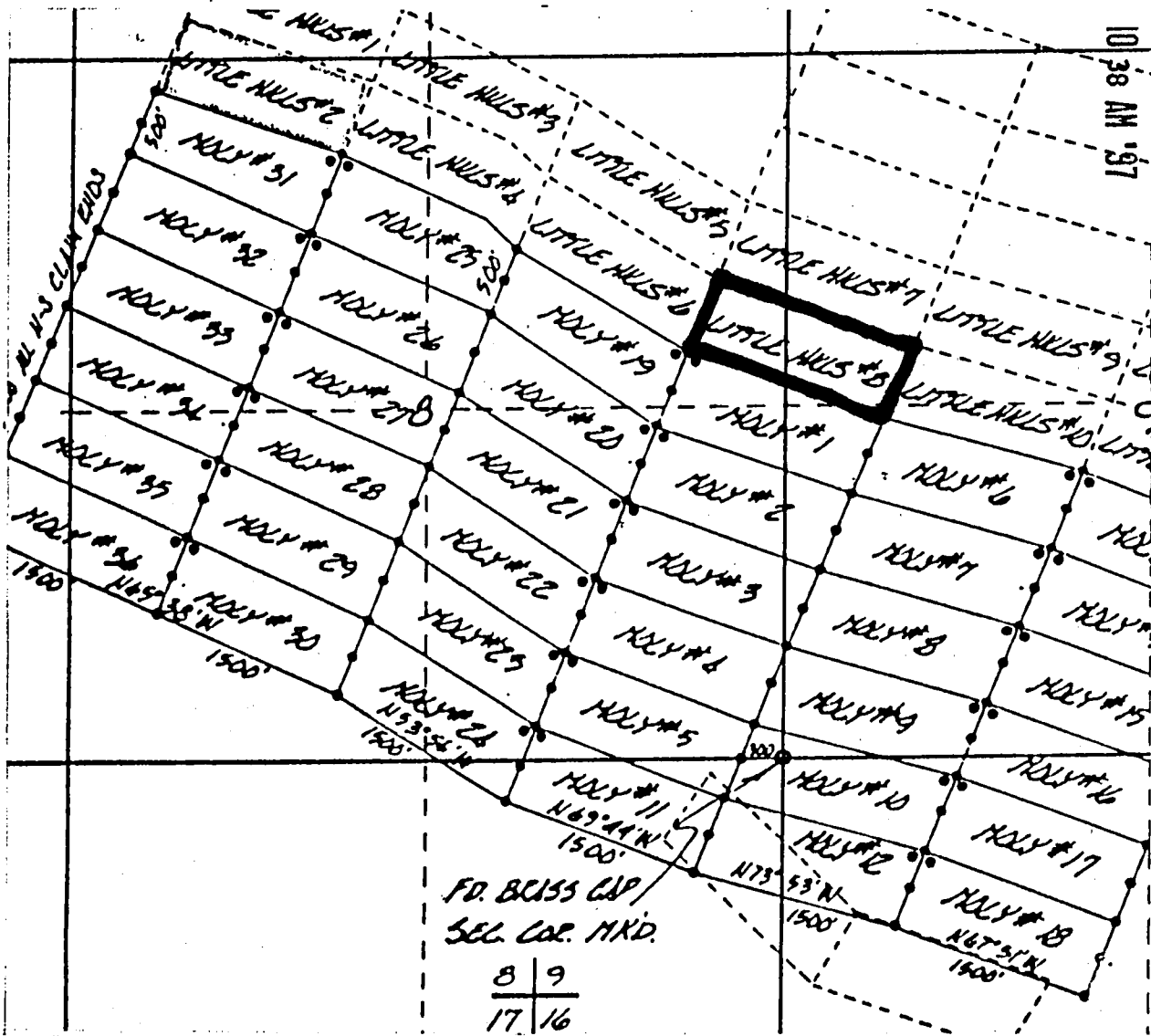
Date November 3, 1997

Dave Mc Gee
Signature

A-MC 349110

CLAIM MAP


RECEIVED
 B.L.M.
 ARIZONA STATE OFFICE
 Dec 16 10 38 AM '97



A MC 349110

1. The above map depicts the LITTLE Hill #8 mining claim, which is located in Section (s) 8 & 9, Township 10 South, Range 15 East, Gila and Salt River Meridian, Pinal County, Arizona.

2. The type of corner and location monuments used are as follows: 4-foot PVC pipe, 1-1/2 inch in diameter or 2 inch in diameter or 4 x 4 post.



STATE OF ARIZONA, } ss. I hereby certify that the within

County of _____

In Docket No. _____ Page _____



OFFICIAL RECORDS OF
PINAL COUNTY RECORDER
KATHLEEN C. FELIX

DATE: 12/08/97 TIME: 1407
FEE : 10.00
PAGES: 2
FEE NO: 1997-042119

When recorded mail to:

Witness _____

By _____

Deputy Recorder

NOTICE OF MINING CLAIM LOCATION

1. Location Amendment Relocation
2. Placer Lode Millsite Tunnelsite
3. The name and address of the Locator is

Dave Mc Gee
Name

P.O. Box 332
Address

Oracle,
City

Arizona
State

85623
Zip

4. The name of the claim is Little Hill # 9

5. The date of the location is November 3, 1997

6. The claim is 1500 feet long and 600 feet wide. The distance from the Location monument to each end of the claim is 40 feet in a South Easterly direction and 1460 feet in a NorthWesterly direction.

7. The general course of the claim is from the SE to the N.W.

8. The location of the claim is in Section 9, Township 10S, Range 15E
G&SRB&M, Canyon Del Oro Mining District, Pinal County, Arizona.

9. If amending or relocating, the previous claim name was Little Hill # 9
recorded in Docket 1044, Book 475.

Canyon Del Oro Mining District, Pinal County, Arizona.

10. The location of the claim with reference to a natural object or permanent monument is _____

This Notice is Posted 40 feet NorthWesterly from the SE End Center monument of the claim, from here the N. 1/4 Corner of Sec. 9, Bears North 2320 feet and East 140 feet
This Claim encompasses a portion of the N.W. 1/4 of Sec. 9, T10S R15E.

Date November 3, 1997

Dave Mc Gee
Signature

STATE OF ARIZONA, } ss. I hereby certify that the within instrument was filed and recorded
County of _____, 19____, at _____ M.
In Docket No. _____, Page _____, at the request of _____

Fee No.:

When recorded mail to:

Witness my hand and official seal.

County Recorder

Fee: \$

By _____

Deputy Recorder

NOTICE OF MINING CLAIM LOCATION

1. Location Amendment Relocation

2. Placer Lode Millsite

Sunnyside

3. The name and address of the Locator is

Dave Mc Kee
Name

P.O. Box 332
Address

Oracle Arizona 85623
City State Zip

RECEIVED
BLM.
ARIZONA STATE OFFICE
DEC 16 10 38 AM '97

4. The name of the claim is Little Hill #9

5. The date of the location is November 3, 1997

6. The claim is 1500 feet long and 600 feet wide. The distance from the Location monument to each end of the claim is 40 feet in a South Easterly direction and 1460 feet in a Northwesterly direction.

7. The general course of the claim is from the S.E. to the N.W.

8. The location of the claim is in Section 9, Township 10 S, Range 15 E
G&SRB&M, Canyon Del Oro Mining District, Pinal County, Arizona.

9. If amending or relocating, the previous claim name was Little Hill #9
recorded in Docket 1044, Book 475.

Canyon Del Oro Mining District, Pinal County, Arizona.

10. The location of the claim with reference to a natural object or permanent monument is _____

This Notice is posted 40 feet Northwesterly from the S.E. End Center monument of the claim, from here the N. 1/4 corner of Sec. 9, Bears North 2320 feet and East 140 feet
This Claim encompasses a portion of the N.W. 1/4 of Sec. 9, T10S R15E.

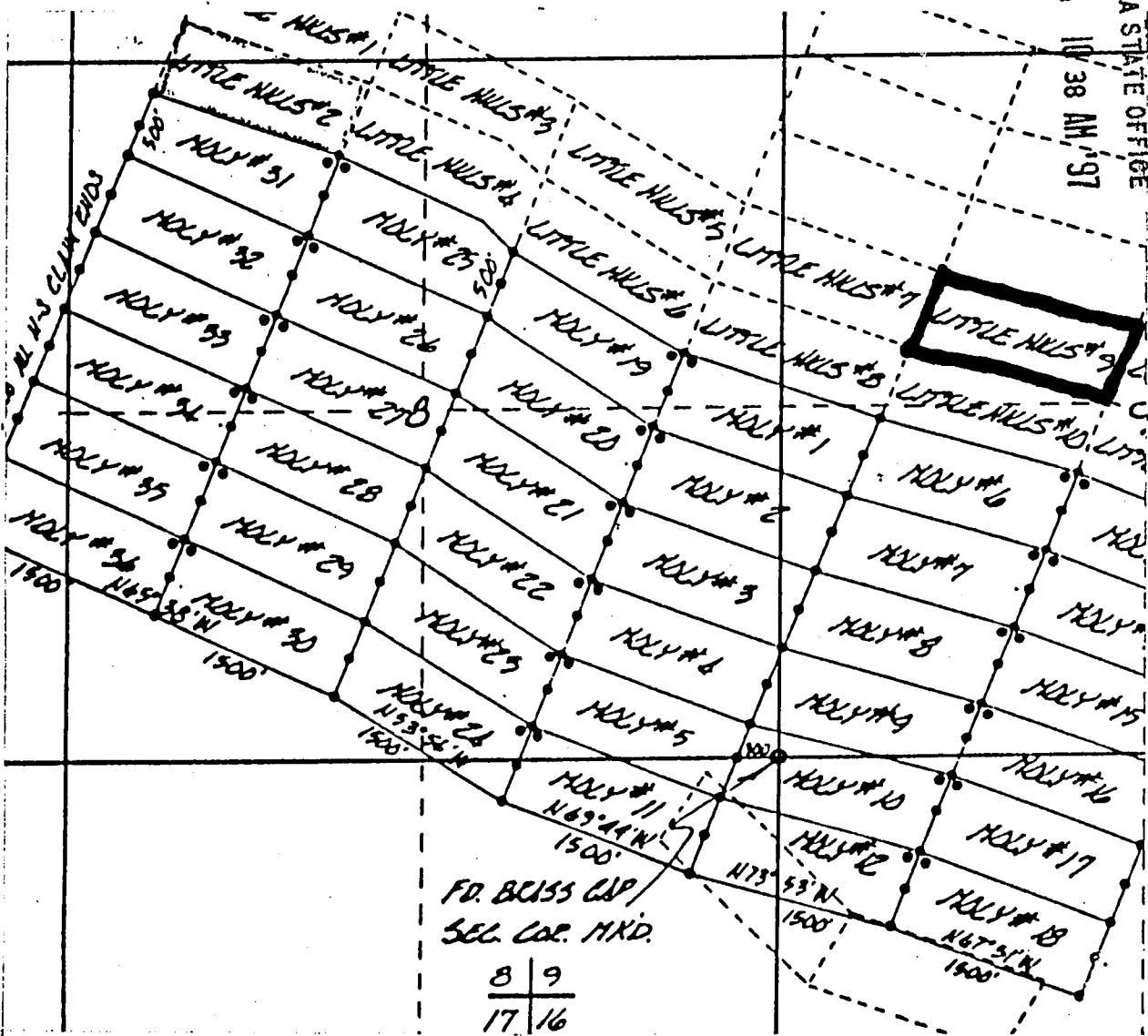
Date November 3, 1997

Dave Mc Kee
Signature

AR MC 349111

CLAIM MAP


RECEIVED
 B.L.M.
 ARIZONA STATE OFFICE
 DEC 16 10 38 AM '97



M HC 349111

1. The above map depicts the LITTLE Hill #9 mining claim, which is located in Section (s) 9 Township 10 South, Range 15 East, Gila and Salt River Meridian, Pinal County, Arizona.

2. The type of corner and location monuments used are as follows: 4-foot PVC pipe, 1-1/2 inch in diameter or 2 inch in diameter or 4 x 4 post.



STATE OF ARIZONA, } I hereby certify that the within
County of _____ } ss. _____
In Docket No. _____, Page _____



OFFICIAL RECORDS OF
PINAL COUNTY RECORDER
KATHLEEN C. FELIX

DATE: 12/08/97 TIME: 1407
FEE: 10.00
PAGES: 2
FEE NO: 1997-042120

When recorded mail to:

Dave Mc Gee

Witness _____

By _____

Deputy Recorder

NOTICE OF MINING CLAIM LOCATION

1. Location Amendment Relocation
2. Placer Lode Millsite Tunnelsite

3. The name and address of the Locator is

Dave Mc Gee
Name

P.O. Box 332
Address

Oracle, Arizona 85623
City State Zip

4. The name of the claim is Little Hill # 10

5. The date of the location is Nov. 3, 1997

6. The claim is 1500 feet long and 600 feet wide. The distance from the Location monument to each end of the claim is 40 feet in a South Easterly direction and 1460 feet in a North Westerly direction.

7. The general course of the claim is from the S.E. to the N.W.

8. The location of the claim is in Section 9, Township 10S, Range 15E.

G&SRB&M, Canyon Del Oro Mining District, Pinal County, Arizona.

9. If amending or relocating, the previous claim name was Little Hill # 10

_____ recorded in Docket 1044, Book 477,

Canyon Del Oro Mining District, Pinal County, Arizona.

10. The location of the claim with reference to a natural object or permanent monument is _____

This notice is posted 40 feet northwesterly from the S.E. End Center monument of the claim, from here the N. 1/4 corner of Sec. 9, Bears North 2900 feet and East 350 feet. This claim encompasses portions of the S.W. 1/4 and the N.W. 1/4 of Sec. 9, T10S R15E

Date Nov. 3, 1997

Dave Mc Gee
Signature

STATE OF ARIZONA, } ss. I hereby certify that the within instrument was filed and recorded
County of _____, 19____, at _____ M.
In Docket No. _____, Page _____, at the request of _____

Fee No.:

When recorded mail to:

Witness my hand and official seal.

County Recorder

By _____

Deputy Recorder

Fee: \$

NOTICE OF MINING CLAIM LOCATION

1. Location Amendment Relocation
2. Placer Lode Millsite Tunnel

3. The name and address of the Locator is

Dave Mc Gee
Name

P.O. Box 332
Address

Oracle, Arizona 85623
City State Zip

RECEIVED
BLM
ARIZONA STATE OFFICE
DEC 16 10 38 AM '97

4. The name of the claim is Little Hill # 10
5. The date of the location is Nov. 3, 1997
6. The claim is 1500 feet long and 600 feet wide. The distance from the Location monument to each end of the claim is 40 feet in a South Easterly direction and 1460 feet in a North Westerly direction.
7. The general course of the claim is from the S.E. to the N.W.
8. The location of the claim is in Section 9, Township 10S, Range 15E.
G&SRB&M, Canyon Del Oro Mining District, Pinal County, Arizona.
9. If amending or relocating, the previous claim name was Little Hill # 10
recorded in Docket 1044, Book 477,
Canyon Del Oro Mining District, Pinal County, Arizona.
10. The location of the claim with reference to a natural object or permanent monument is _____
This notice is posted 40 feet Northwesterly from the S.E. End Center monument of the claim, from here the N. 1/4 Corner of Sec. 9, Bears North 2900 feet and East 350 feet.
This claim encompasses portions of the S.W. 1/4 and the N.W. 1/4 of Sec. 9. T10S R15E

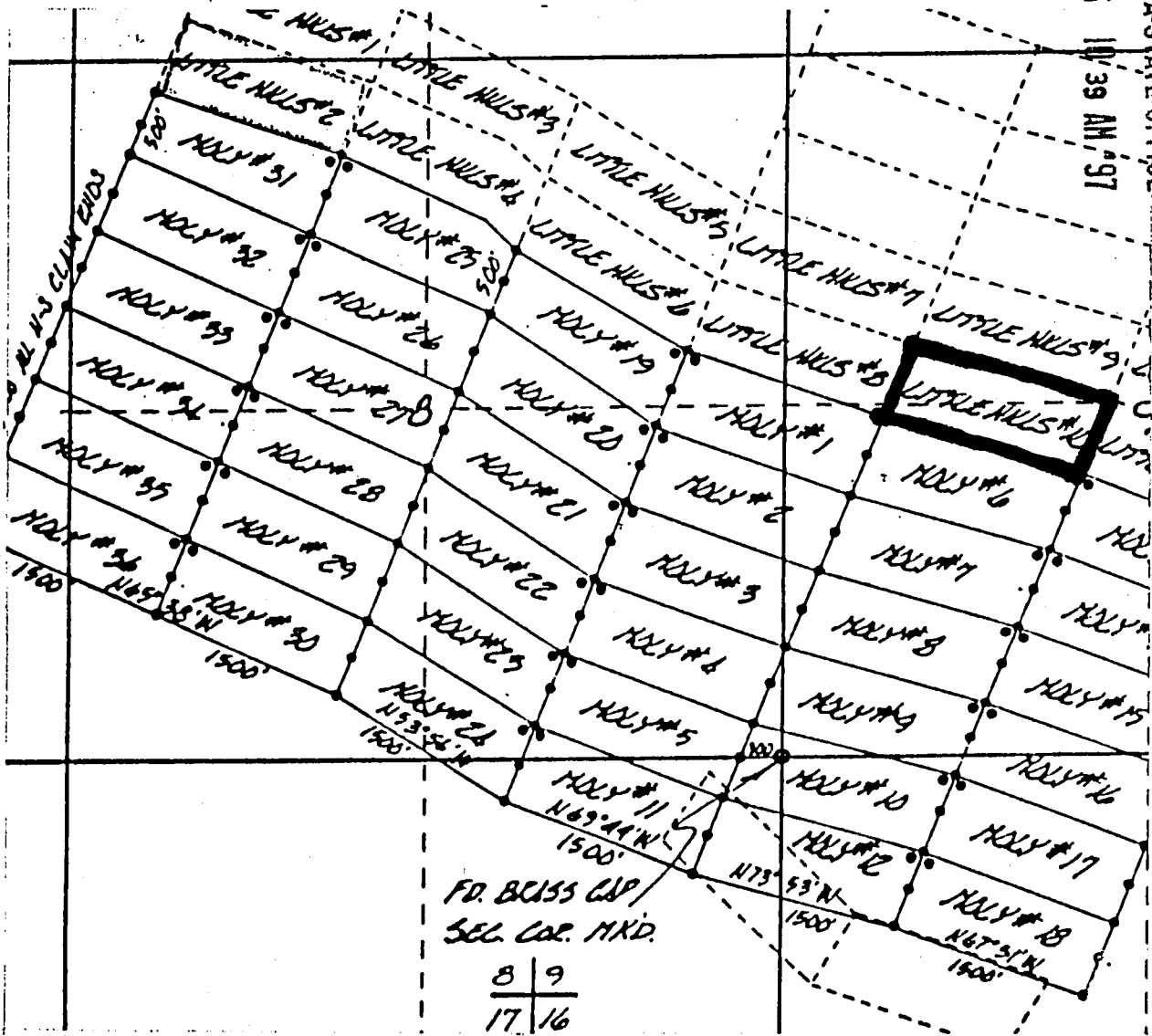
Date Nov. 3, 1997

Dave Mc Gee
Signature

7 MC 349112

CLAIM MAP


RECEIVED
B.L.M.
ARIZONA-STATE OFFICE
Dec 16 10:39 AM '97



A HC 349112

1. The above map depicts the LITTLE HILLS #10 mining claim, which is located in Section (s) 9, Township 10 South, Range 15 East, Gila and Salt River Meridian, Pinal County, Arizona.

2. The type of corner and location monuments used are as follows: 4-foot PVC pipe, 1-1/2 inch in diameter or 2 inch in diameter or 4 x 4 post.



STATE OF ARIZONA, } I hereby certify that the within instrument was filed and recorded Fee No.:
County of _____ } ss. _____
In Docket No. _____ Page _____



OFFICIAL RECORDS OF
PINAL COUNTY RECORDER
KATHLEEN C. FELIX

When recorded mail to:
Dave McGee

Wit _____
By _____
DATE: 12/01/97 TIME: 1032
FEE : 10.00
PAGES: 2
FEE NO: 1997-041201

NOTICE OF MINING CLAIM LOCATION

- 1. Location Amendment Relocation
- 2. Placer Lode Millsite Tunnelsite

3. The name and address of the Locator is
DAVE MCGEE Paul Helmick
Name
P.O BOX 332
Address
Oracle ARIZONA 85623
City State Zip

4. The name of the claim is LEAD REEF

5. The date of the location is Nov. 20, 1997

6. The claim is 1500 feet long and 600 feet wide. The distance from the Location monument to each end of the claim is 20 feet in a West direction and 1480 feet in a EAST direction.

7. The general course of the claim is from the WEST to the EAST

8. The location of the claim is in Section 22, Township 10S, Range 15E
G&SRB&M, Canyon del Oro Mining District, Pinal County, Arizona.

9. If amending or relocating, the previous claim name was Lead Reef
recorded in Docket 1044, Book 539,
Canyon del Oro Mining District, Pinal County, Arizona.

10. The location of the claim with reference to a natural object or permanent monument is
This Notice is posted 20 feet East of the West
End Center of the claim From here the North
1/4 corner of Sec 22 bears N 19° 15' W approx
2600 feet
This claim encompasses portions of the NE 1/4
& SE 1/4 of Sec 22 T10S, R15E

Date Nov. 20, 1997

Dave McGee
Signature

STATE OF ARIZONA, } ss. I hereby certify that the within
County of _____
In Docket No. _____, Page _____



OFFICIAL RECORDS OF
PINAL COUNTY RECORDER
KATHLEEN C. FELIX

DATE: 12/08/97 TIME: 1407
FEE: 10.00
PAGES: 2
FEE NO: 1997-042121

When recorded mail to:

Dave McFee

Witness _____

By _____

Deputy Recorder

NOTICE OF MINING CLAIM LOCATION

1. Location Amendment Relocation
2. Placer Lode Millsite Tunnelsite

3. The name and address of the Locator is

Dave McFee

Name

P.O. Box 332

Address

Oracle

City

Arizona

State

85623

Zip

4. The name of the claim is *Little Hill # 11*

5. The date of the location is *Nov. 3, 1997*

6. The claim is *1500* feet long and *600* feet wide. The distance from the Location monument to each end of the claim is *40* feet in a *Northwesterly* direction and *1460* feet in a *Southeasterly* direction.

7. The general course of the claim is from the *N.W.* to the *S.E.*

8. The location of the claim is in Section *9*, Township *10S*, Range *15E*
G&SRB&M, *Canyon Del Oro* Mining District, *Pinal* County, Arizona.

9. If amending or relocating, the previous claim name was *Little Hill # 11*

_____ recorded in Docket *1044*, Book *479*,
Canyon Del Oro Mining District, *Pinal* County, Arizona.

10. The location of the claim with reference to a natural object or permanent monument is _____

This Notice is Posted 40 Feet Southeasterly From the N.W. End Center Monument of the claim, From here the N 1/4 corner of Sec 9, Bears North 2320 Feet and East 60 Feet

This claim encompasses portions of the S.W. 1/4, The N.W. 1/4, the N.E. 1/4, and the S.E. 1/4 of Sec 9 T10S R15E

Date *Nov. 3, 1997*

Signature

STATE OF ARIZONA, } ss. I hereby certify that the within instrument was filed and recorded
County of _____, 19____, at _____ M.
In Docket No. _____, Page _____, at the request of _____

Fee No.:

When recorded mail to:

Witness my hand and official seal.

County Recorder

Fee: \$

By _____

Deputy Recorder

NOTICE OF MINING CLAIM LOCATION

1. Location Amendment Relocation
2. Placer Lode Millsite

RECEIVED
B.L.M.
ARIZONA STATE OFFICE
DEC 16 10 39 AM '97

3. The name and address of the Locator is

Dave McSee

Name

P.O. Box 332

Address

Oracle

City

Arizona

State

85623

Zip

4. The name of the claim is Little Hill # 11
5. The date of the location is Nov. 3, 1997
6. The claim is 1500 feet long and 600 feet wide. The distance from the Location monument to each end of the claim is 40 feet in a Northwesterly direction and 1460 feet in a Southeasterly direction.
7. The general course of the claim is from the N.W. to the S.E.
8. The location of the claim is in Section 9, Township 10S, Range 15E
G&SRB&M, Canyon Del Oro Mining District, Pinal County, Arizona.
9. If amending or relocating, the previous claim name was Little Hill # 11
_____ recorded in Docket 1044, Book 479,
Canyon Del Oro Mining District, Pinal County, Arizona.
10. The location of the claim with reference to a natural object or permanent monument is _____
This Notice is Posted 40 feet southeasterly from the N.W. End
Center Monument of the claim, from here the N 1/4 corner
of Sec 9, Bears North 2320 Feet and East 60 Feet
This claim encompasses portions of the SW 1/4, The
NW 1/4, the NE 1/4, and the SE 1/4 of Sec 9 T10S R 15E

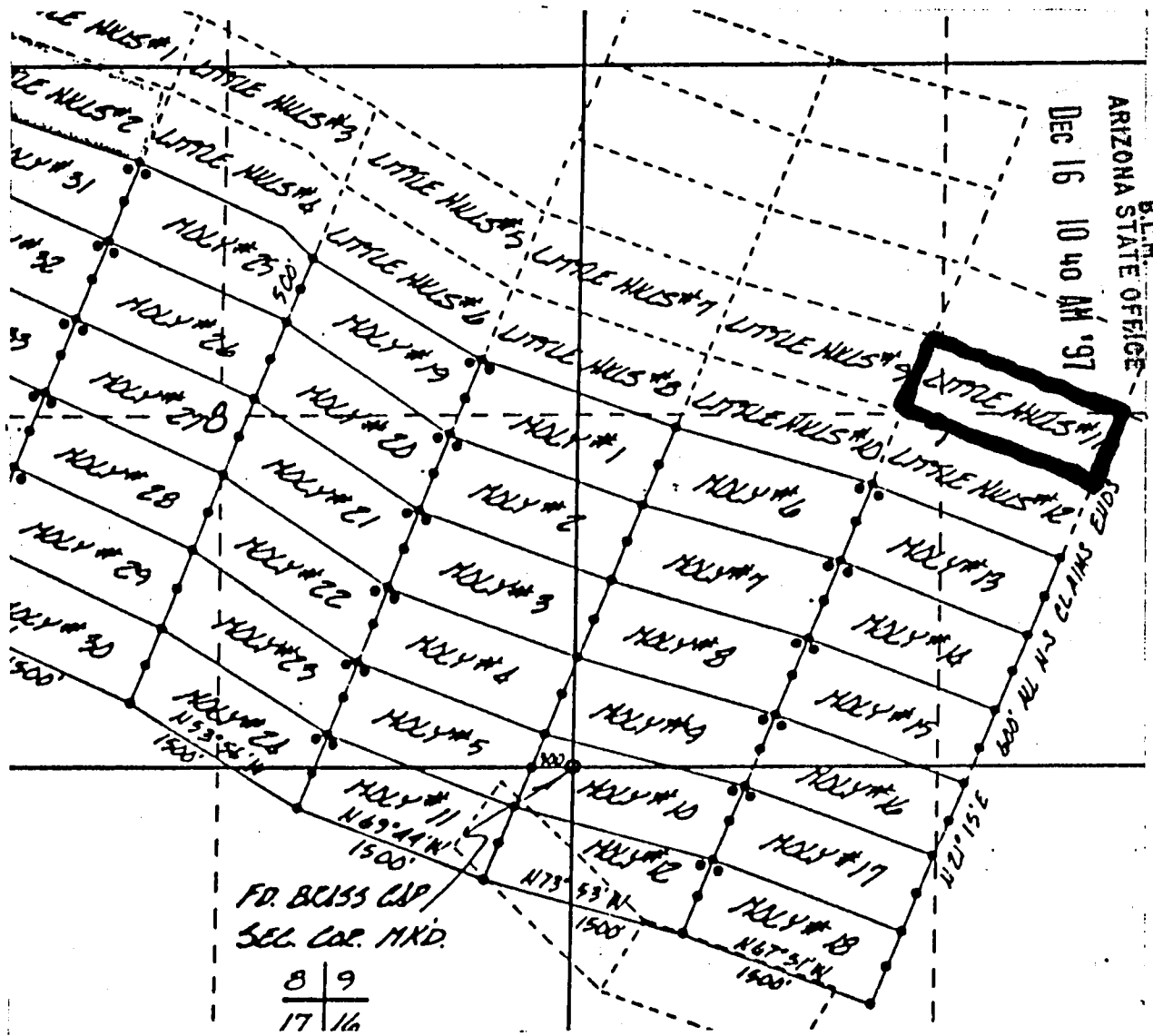
Date

Nov. 3, 1997

Dave McSee

Signature

CLAIM MAP




RECEIVED
B.L.M.
ARIZONA STATE OFFICE
Dec 16 10 40 AM '97

1. The above map depicts the LITTLE Hill #11 mining claim, which is located in Section (s) 9, Township 10 South, Range 15 East, Gila and Salt River Meridian, Pinal County, Arizona.

2. The type of corner and location monuments used are as follows: 4-foot PVC pipe, 1-1/2 inch in diameter or 2 inch in diameter or 4 x 4 post.

A MC 349113



2

STATE OF ARIZONA,

County of _____

In Docket No. _____, Page _____

I hereby certify that the within instrument was filed _____



OFFICIAL RECORDS OF
PINAL COUNTY RECORDER
KATHLEEN C. FELIX

When recorded mail to:
Dave McSee

Witness
By _____

DATE: 12/08/97 TIME: 1407
FEE: 10.00
PAGES: 2
FEE NO: 1997-042122

NOTICE OF MINING CLAIM LOCATION

- 1. Location Amendment Relocation
- 2. Placer Lode Millsite Tunnelsite

3. The name and address of the Locator is

Dave McSee
Name

P. O. Box 332
Address

Oracle Arizona 85623
City State Zip

4. The name of the claim is Little Hill # 12

5. The date of the location is Nov. 3, 1997

6. The claim is 1500 feet long and 600 feet wide. The distance from the Location monument to each end of the claim is 40 feet in a Northwesterly direction and 1460 feet in a Southeasterly direction.

7. The general course of the claim is from the N.W. to the S.E.

8. The location of the claim is in Section 9, Township 10S, Range 15E
G&SRB&M, Canyon Del Oro Mining District, Pinal County, Arizona.

9. If amending or relocating, the previous claim name was Little Hill # 12
_____ recorded in Docket 1044, Book 481,
Canyon Del Oro Mining District, Pinal County, Arizona.

10. The location of the claim with reference to a natural object or permanent monument is
This notice is posted 40 feet southeasterly from the NW End Center of the claim, from here the N 1/4 corner of Sec 9 Bears North 2900 feet and East 270 Feet
This claim encompasses portions of the SW 1/4, The NW 1/4, and the SE 1/4 of Sec 9, T 10S R 15E

Date Nov. 3, 1997

Dave McSee
Signature

STATE OF ARIZONA, } ss. I hereby certify that the within instrument was filed and recorded
County of _____, 19____, at _____ M.
In Docket No. _____, Page _____, at the request of _____

Fee No.:

When recorded mail to:

Witness my hand and official seal.

County Recorder

Fee: \$

By _____

Deputy Recorder

NOTICE OF MINING CLAIM LOCATION

1. Location Amendment Relocation
2. Placer Lode Millsite

RECEIVED
B.L.M.
ARIZONA STATE OFFICE
DEC 16 10 40 AM '97

3. The name and address of the Locator is

Dave McSee
Name

P. O. Box 332
Address

Oracle Arizona 85623
City State Zip

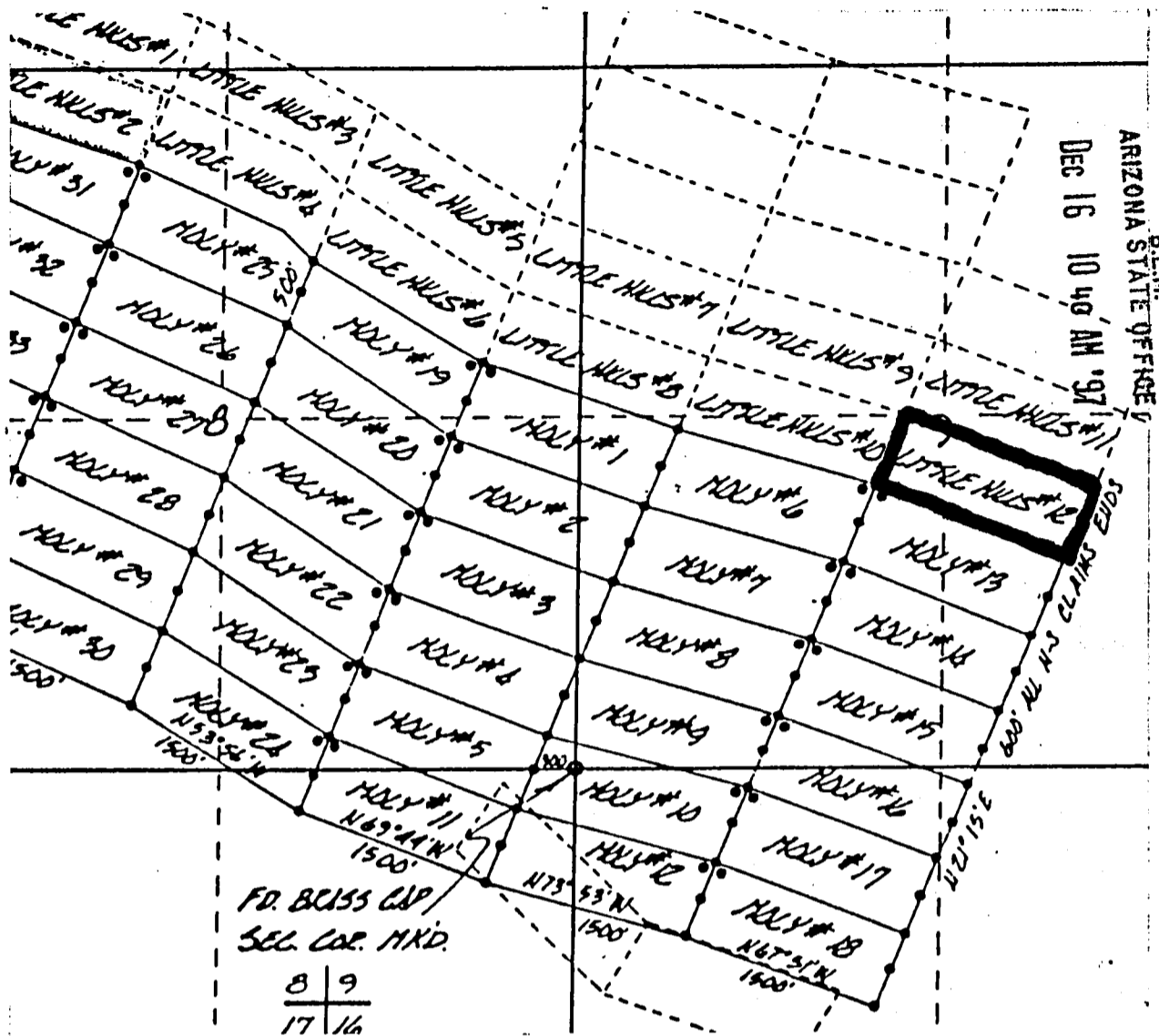
4. The name of the claim is Little Hill #12
5. The date of the location is Nov. 3, 1997
6. The claim is 1500 feet long and 600 feet wide. The distance from the Location monument to each end of the claim is 40 feet in a Northwesterly direction and 1460 feet in a Southeasterly direction.
7. The general course of the claim is from the N. W. to the S. E.
8. The location of the claim is in Section 9, Township 10S, Range 15 E
G&SRB&M, Canyon Del Oro Mining District, Pinal County, Arizona.
9. If amending or relocating, the previous claim name was Little Hill #12
_____ recorded in Docket 1044, Book 481,
Canyon Del Oro Mining District, Pinal County, Arizona.
10. The location of the claim with reference to a natural object or permanent monument is _____
This notice is posted 40 feet southeasterly from the NW End
Center of the claim, from here the N 1/4 corner of Sec 9
Bears North 2900 feet and East 270 Feet
This claim encompasses portions of the SW 1/4, The
NW 1/4, and the SE 1/4 of Sec 9, T 10S R 15 E

Date Nov. 3, 1997

Dave McSee
Signature


A HC 349114

CLAIM MAP



1. The above map depicts the LITTLE HILLS #12 mining claim, which is located in Section (s) 9 Township 10 South, Range 15 East, Gila and Salt River Meridian, Pinal County, Arizona.
2. The type of corner and location monuments used are as follows: 4-foot PVC pipe, 1-1/2 inch in diameter or 2 inch in diameter or 4 x 4 post.

A MC 349114



2

STATE OF ARIZONA, } I hereby certify that the within
County of _____ } ss. _____
In Docket No. _____ Page _____



OFFICIAL RECORDS OF
PINAL COUNTY RECORDER
KATHLEEN C. FELIX

DATE: 12/08/97 TIME: 1407
FEE : 10.00
PAGES: 2
FEE NO: 1997-042134

When recorded mail to:

Dave McGee

Witness _____

By _____

Deputy Recorder

NOTICE OF MINING CLAIM LOCATION

- 1. Location Amendment Relocation
- 2. Placer Lode Millsite Tunnelsite
- 3. The name and address of the Locator is

DAVE MCGEE

Name

P.O BOX 332

Address

Oracle

City

ARIZONA

State

85623

Zip

- 4. The name of the claim is LITTLE Nugget #1
- 5. The date of the location is Nov. 24, 1997
- 6. The claim is 1500 feet long and 600 feet wide. The distance from the Location monument to each end of the claim is 20 feet in a Southeast direction and 1480 feet in a NORTH West direction.
- 7. The general course of the claim is from the NW to the SE.
- 8. The location of the claim is in Section 16, Township 10S, Range 15E
G&SRB&M, Canyon del Oro Mining District, Pinal County, Arizona.
- 9. If amending or relocating, the previous claim name was Little Nugget #1
_____ recorded in Docket 1044, Book 435,
Canyon del Oro Mining District, Pinal County, Arizona.
- 10. The location of the claim with reference to a natural object or permanent monument is _____
This notice is posted 20 feet Northwest of the SE End
Center Monument of the claim, From here the NW CORNER
of Sec 16 bears NORTH 1100 feet and West 550 feet
this claim encompasses portions of the NW 1/4 of Sec
16 and the NE 1/4 of Sec 17 T10S R15E

Date

Nov. 24, 1997

Dave McGee

Signature

STATE OF ARIZONA, } ss. I hereby certify that the within instrument was filed and recorded
County of _____, 19____, at _____ M.
In Docket No. _____, Page _____, at the request of _____

Fee No.:

When recorded mail to:

Witness my hand and official seal.

County Recorder

Fee: \$

By _____

Deputy Recorder

NOTICE OF MINING CLAIM LOCATION

1. Location Amendment Relocation

2. Placer Lode Millsite

Tunnel

3. The name and address of the Locator is

DAVE Mc GEE

Name

P.O BOX 332

Address

Oracle

City

ARIZONA

State

85623

Zip

4. The name of the claim is LITTLE Nugget #1

5. The date of the location is Nov. 24, 1997

6. The claim is 1500 feet long and 600 feet wide. The distance from the Location monument to each end of the claim is 20 feet in a Southeast direction and 1480 feet in a North West direction.

7. The general course of the claim is from the NW to the SE.

8. The location of the claim is in Section 16, Township 10S, Range 15E
G&SRB&M, Canyon del Oro Mining District, Pinal County, Arizona.

9. If amending or relocating, the previous claim name was Little Nugget #1
recorded in Docket 1044, Book 435,

Canyon del Oro Mining District, Pinal County, Arizona.

10. The location of the claim with reference to a natural object or permanent monument is _____

This notice is posted 20 feet Northwest of the SE End
Center Monument of the claim, From here the NW CORNER
of Sec 16 bears NORTH 1100 feet and West 550 feet

This claim encompasses portions of the NW 1/4 of Sec
16 and the NE 1/4 of Sec 17 T10S R15E

Date Nov. 24, 1997

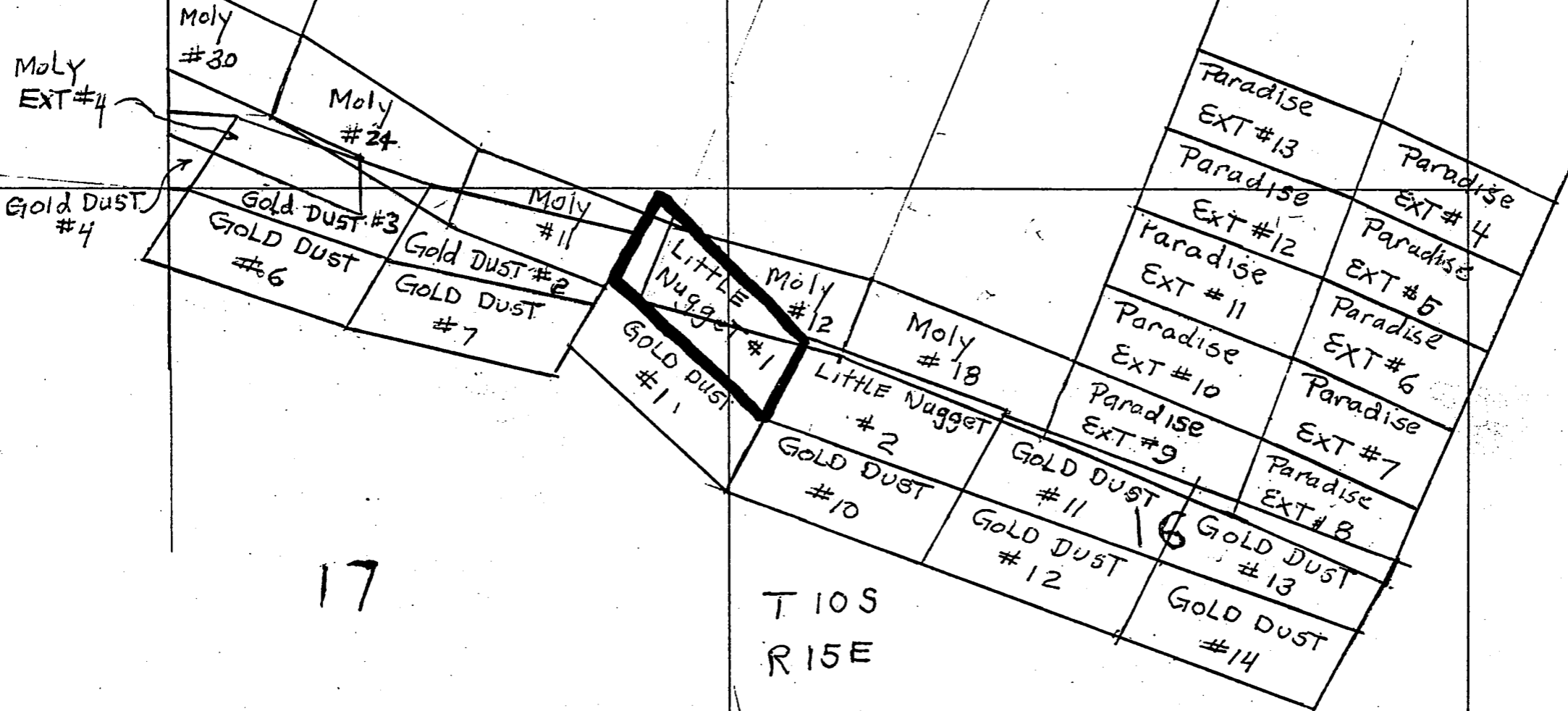
Dave McGee
Signature

RECEIVED
B.L.M.
ARIZONA STATE OFFICE
Dec 16 10 40 AM '97

A MC 349115

RECEIVED
B.L.M.
ARIZONA STATE OFFICE
Dec 16 10 40 AM '97

9 A NC 349115



17

T 10 S
R 15 E

2

STATE OF ARIZONA, } ss.

I hereby certify that the within instrument was filed and recorded Fee No.:

County of _____

In Docket No. _____ Page _____



OFFICIAL RECORDS OF
PINAL COUNTY RECORDER
KATHLEEN C. FELIX

DATE: 12/08/97 TIME: 1434
FEE : 10.00
PAGES: 2
FEE NO: 1997-042152

When recorded mail to:

Dave McGee

Witness my _____

By _____

NOTICE OF MINING CLAIM LOCATION

- 1. Location Amendment Relocation
- 2. Placer Lode Millsite Tunnelsite
- 3. The name and address of the Locator is

DAVE MCGEE

Name

P.O. Box 332

Address

Oracle

City

ARIZONA

State

85623

Zip

- 4. The name of the claim is Little Nugget #2
- 5. The date of the location is Nov. 24, 1997
- 6. The claim is 1500 feet long and 600 feet wide. The distance from the Location monument to each end of the claim is 20 feet in a NORTHWEST direction and 1480 feet in a SOUTH EAST direction.
- 7. The general course of the claim is from the NW to the SE.
- 8. The location of the claim is in Section 16, Township 10S, Range 15E G&SRB&M, Canyon del Oro Mining District, Pinal County, Arizona.
- 9. If amending or relocating, the previous claim name was LITTLE Nugget #2 recorded in Docket 1044, Book 437, Canyon del Oro Mining District, Pinal County, Arizona.
- 10. The location of the claim with reference to a natural object or permanent monument is This notice is posted 20 feet Southeast of the NW End Centre monument of the claim From here the NW corner of Sec. 16 bears NORTH 1100 feet and west 550 feet
This claim encompasses a portion of the NW 1/4 of Sec 16 T 10S R. 15E

Date Nov. 24, 1997

Dave McGee

Signature

STATE OF ARIZONA, } ss. I hereby certify that the within instrument was filed and recorded
County of _____, 19____, at _____ M.
In Docket No. _____, Page _____, at the request of _____

Fee No.:

When recorded mail to:

Witness my hand and official seal.

County Recorder

Fee: \$

By _____
Deputy Recorder

NOTICE OF MINING CLAIM LOCATION

1. Location Amendment Relocation

2. Placer Lode Millsite

Sunnyside

3. The name and address of the Locator is

DAVE MCGEE

Name

P.O. Box 332

Address

Oracle

City

ARIZONA

State

85623

Zip

4. The name of the claim is Little Nugget #2

5. The date of the location is Nov. 24, 1997

6. The claim is 1500 feet long and 600 feet wide. The distance from the Location monument to each end of the claim is 20 feet in a NORTHWEST direction and 1480 feet in a South East direction.

7. The general course of the claim is from the NW to the SE.

8. The location of the claim is in Section 16, Township 10S, Range 15E
G&SRB&M, Canyon del Oro Mining District, Pinal County, Arizona.

9. If amending or relocating, the previous claim name was Little Nugget #2
recorded in Docket 1044, Book 437.

Canyon del Oro Mining District, Pinal County, Arizona.

10. The location of the claim with reference to a natural object or permanent monument is _____

This notice is posted 20 feet Southeast of the
NW End Center Monument of the claim From here
the NW corner of Sec. 16 bears NORTH 1100 feet and
west 550 feet

This claim encompasses a portion of the NW 1/4 of Sec 16
T 10S R. 15E

Date Nov. 24, 1997

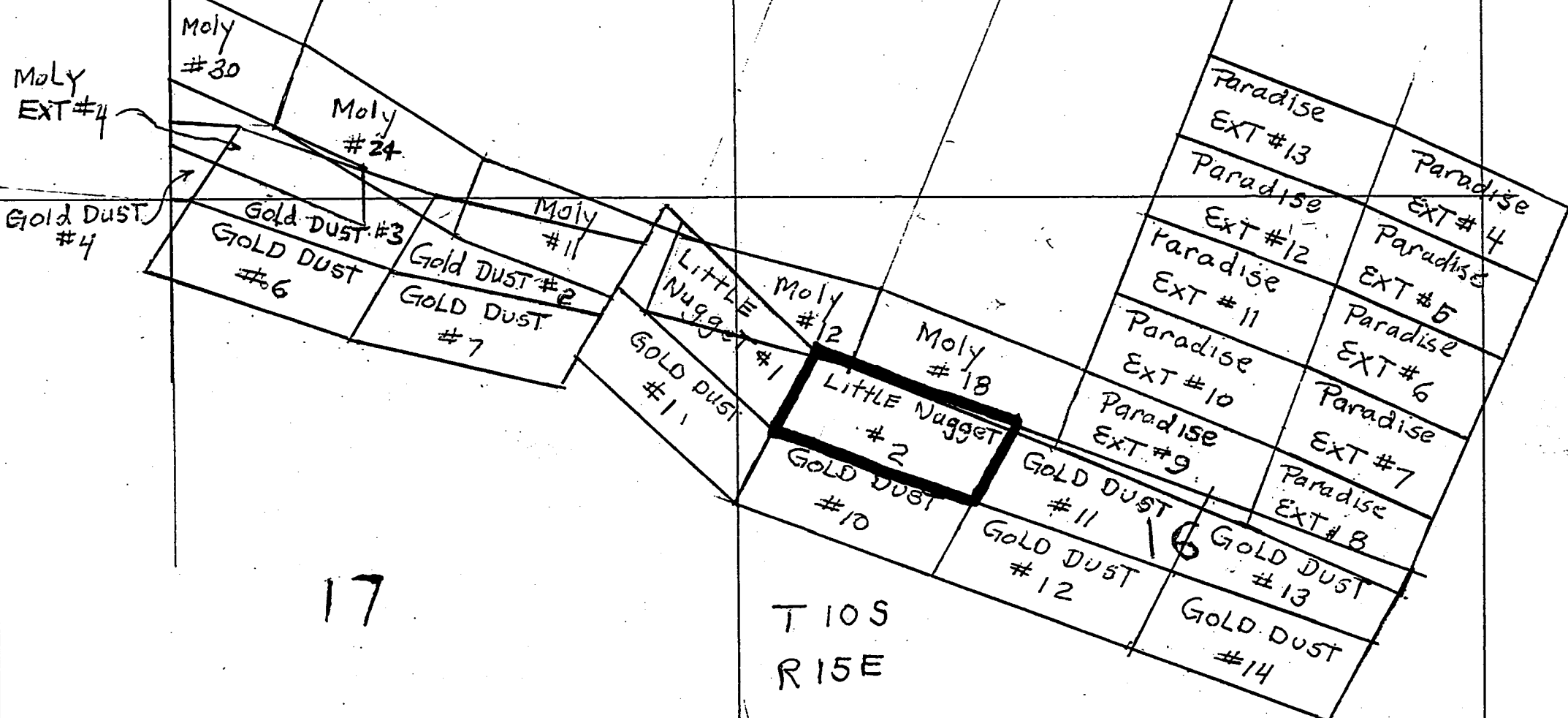
Dave McGee
Signature

RECEIVED
BLM.
ARIZONA STATE OFFICE
DEC 16 10 40 AM '97

047 260116

RECEIVED
B.L.M.
ARIZONA STATE OFFICE
Dec 16 10 40 AM '97

A MC 349116



STATE OF ARIZONA, } ss. I hereby certify that the within
County of _____

In Docket No. _____, Page _____



OFFICIAL RECORDS OF
PINAL COUNTY RECORDER

KATHLEEN C. FELIX

When recorded mail to:
DAVE McGee
PO Box 332
Oracle, ARIZONA 85623

Witness m

DATE: 12/11/97 TIME: 1116
FEE: 10.00
PAGES: 2
FEE NO: 1997-042601

By _____

Deputy Recorder

NOTICE OF MINING CLAIM LOCATION

1. Location Amendment Relocation
2. Placer Lode Millsite Tunnelsite

3. The name and address of the Locator is

Dave McGee
Name

P.O. Box 332
Address

Oracle Arizona 85623
City State Zip

4. The name of the claim is Moly #1
5. The date of the location is NOV. 24, 1997
6. The claim is 1500 feet long and 600 feet wide. The distance from the Location monument to each end of the claim is 20 feet in a Northwesterly direction and 1480 feet in a Southeasterly direction.
7. The general course of the claim is from the SE to the NW
8. The location of the claim is in Section 8 & 9, Township 10S, Range 15E
G&SRB&M, Canyon del Oro Mining District, Pinal County, Arizona.
9. If amending or relocating, the previous claim name was _____
_____ recorded in Docket 993, Book 511,
Canyon del Oro Mining District, Pinal County, Arizona.
10. The location of the claim with reference to a natural object or permanent monument is _____
this notice is posted 20 feet in a southeasterly
direction from the NW End Center monument of the
claim, From here the SE corner of Sec 8 bears
S 11° 30' E approx. 2800 feet
This claim encompasses portions of the NE 1/4 and
SE 1/4 of Sec 8 and the NW 1/4 and SW 1/4 of Sec 9
T 10S R 15E

Date Nov. 24, 1997

Dave McGee
Signature

STATE OF ARIZONA, } ss. I hereby certify that the within instrument was filed and recorded
County of _____, 19____, at _____ M.
In Docket No. _____, Page _____, at the request of _____

Fee No.:

When recorded mail to:

Witness my hand and official seal.

County Recorder

Fee: \$

By _____

Deputy Recorder

NOTICE OF MINING CLAIM LOCATION

1. Location Amendment Relocation
2. Placer Lode Millsite _____
3. The name and address of the Locator is

RECEIVED
B.L.M. OFFICE
ARIZONA STATE
DEC 16 10 40 AM '97

Dave McGee
Name
P.O. Box 332
Address
Oracle Arizona 85623
City State Zip

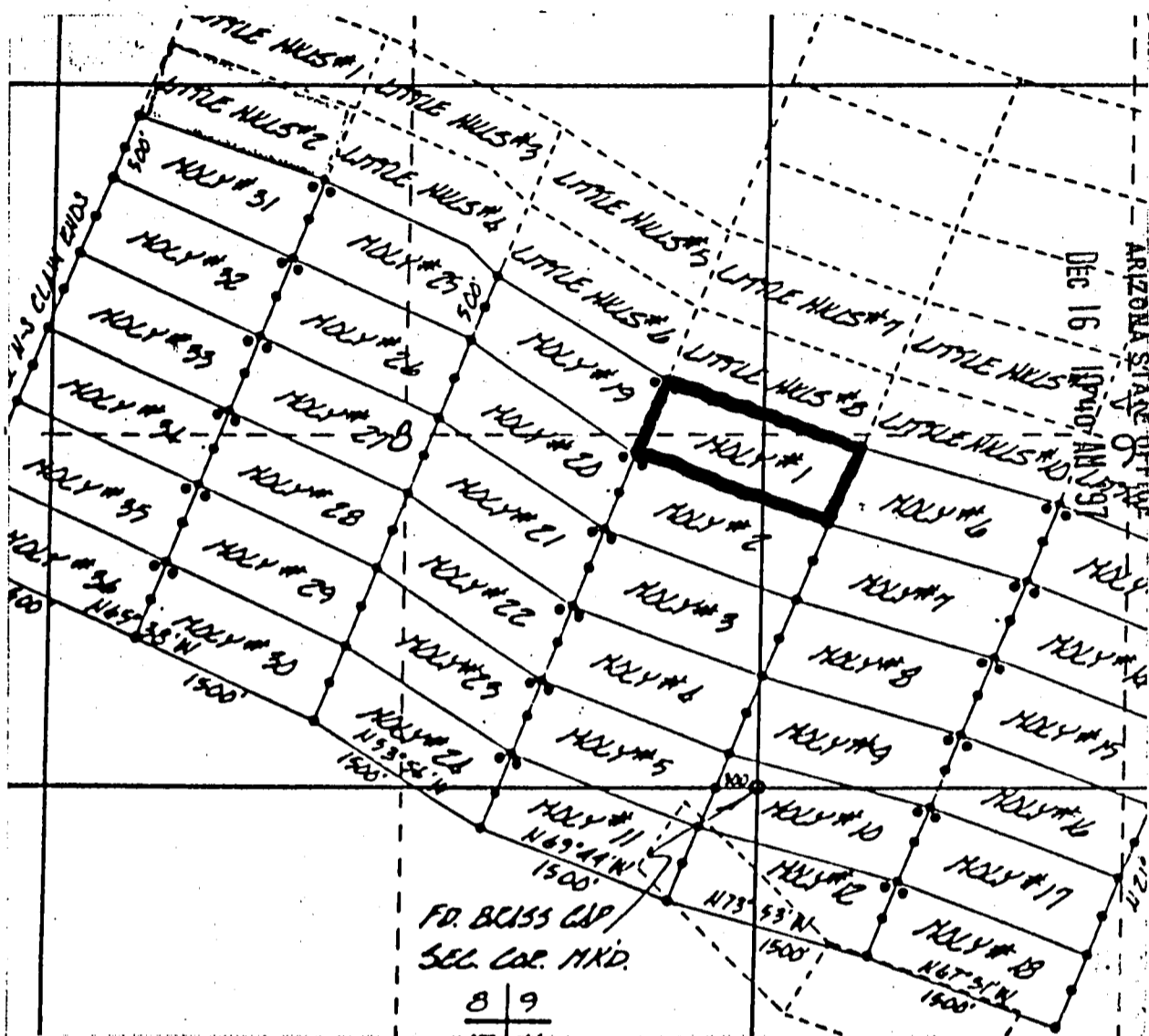
4. The name of the claim is Moly #1
5. The date of the location is Nov. 24, 1997
6. The claim is 1500 feet long and 600 feet wide. The distance from the Location monument to each end of the claim is 20 feet in a Northwesterly direction and 1480 feet in a South easterly direction.
7. The general course of the claim is from the SE to the NW
8. The location of the claim is in Section 8 & 9, Township 10 S, Range 15 E
G&SRB&M, Canyon del Oro Mining District, Pinal County, Arizona.
9. If amending or relocating, the previous claim name was _____
_____ recorded in Docket 993, Book 511,
Canyon del Oro Mining District, Pinal County, Arizona.
10. The location of the claim with reference to a natural object or permanent monument is _____
this notice is posted 20 feet in a south easterly
direction from the NW End Center monument of the
claim, From here the SE corner of Sec 8 bears
S 11° 30' E approx. 2800 feet
This claim encompasses portions of the NE 1/4 and
SE 1/4 of Sec 8 and the NW 1/4 and SW 1/4 of Sec 9
T 10 S R 15 E

Date Nov. 24, 1997

Dave McGee
Signature

ARIZONA STATE RECORDS

CLAIM MAP



1. The above map depicts the Moly #1 mining claim, which is located in Section (s) 8 & 9 Township 10 South, Range 15 East, Gila and Salt River Meridian, Pinal County, Arizona.

2. The type of corner and location monuments used are as follows: 4-foot PVC pipe, 1-1/2 inch in diameter or 2 inch in diameter or 4 x 4 post.

A 40 349117

STATE OF ARIZONA,

County of _____

In Docket No. _____ Page _____

I hereby certify that the within instrument was filed and recorded.



OFFICIAL RECORDS OF PINAL COUNTY RECORDER

KATHLEEN C. FELIX

DATE: 12/11/97 TIME: 1116
FEE: 10.00
PAGES: 2
FEE NO: 1997-042602

When recorded mail to:

Witn

By

NOTICE OF MINING CLAIM LOCATION

- 1. Location Amendment Relocation
- 2. Placer Lode Millsite Tunnelsite
- 3. The name and address of the Locator is

Dave McGEE

Name

P.O. Box 332

Address

Oracle

City

ARIZONA

State

85623

Zip

4. The name of the claim is Moly # 2

5. The date of the location is Nov. 24, 1997

6. The claim is 1500 feet long and 600 feet wide. The distance from the Location monument to each end of the claim is 20 feet in a Northwesterly direction and 1480 feet in a Southeasterly direction.

7. The general course of the claim is from the SE to the NW.

8. The location of the claim is in Section 8 & 9, Township 10S, Range 15E
G&SRB&M, Canyon del Oro Mining District, Pinal County, Arizona.

9. If amending or relocating, the previous claim name was Moly # 2

_____ recorded in Docket 993, Book 513,

Canyon del Oro Mining District, Pinal County, Arizona.

10. The location of the claim with reference to a natural object or permanent monument is _____

This notice is posted 20 feet southeasterly from the NW End Center monument of the claim. From here the SE CORNER of Sec 8 bears S18°E approx 2500 feet

This claim encompasses portions of the SE 1/4 of Sec 8 and the SW 1/4 of Sec 9 T10S R15E

Date Nov. 24, 1997

Dave McGee
Signature

STATE OF ARIZONA, } ss. I hereby certify that the within instrument was filed and recorded
County of _____, 19____, at _____ M.
In Docket No. _____, Page _____, at the request of

Fee No.:

When recorded mail to:

Witness my hand and official seal.

County Recorder

Fee: \$

By _____

Deputy Recorder

NOTICE OF MINING CLAIM LOCATION

1. Location Amendment Relocation

2. Placer Lode Millsite

RECEIVED
BLM
ARIZONA STATE OFFICE
DEC 16 10 40 AM '97

3. The name and address of the Locator is

Dave McGEE
Name

P.O. Box 332
Address

Oracle ARIZONA 85623
City State Zip

4. The name of the claim is Moly # 2

5. The date of the location is Nov. 24, 1997

6. The claim is 1500 feet long and 600 feet wide. The distance from the Location monument to each end of the claim is 20 feet in a Northwesterly direction and 1480 feet in a southeasterly direction.

7. The general course of the claim is from the SE to the NW

8. The location of the claim is in Section 8 & 9, Township 10S, Range 15E
G&SRB&M, Canyon del Oro Mining District, Pinal County, Arizona.

9. If amending or relocating, the previous claim name was Moly # 2
recorded in Docket 993, Book 513,

Canyon del Oro Mining District, Pinal County, Arizona.

10. The location of the claim with reference to a natural object or permanent monument is _____

This notice is posted 20 feet southeasterly from the NW End Center monument of the claim, From here the SE CORNER of Sec 8 bears S18°E approx 2500 feet

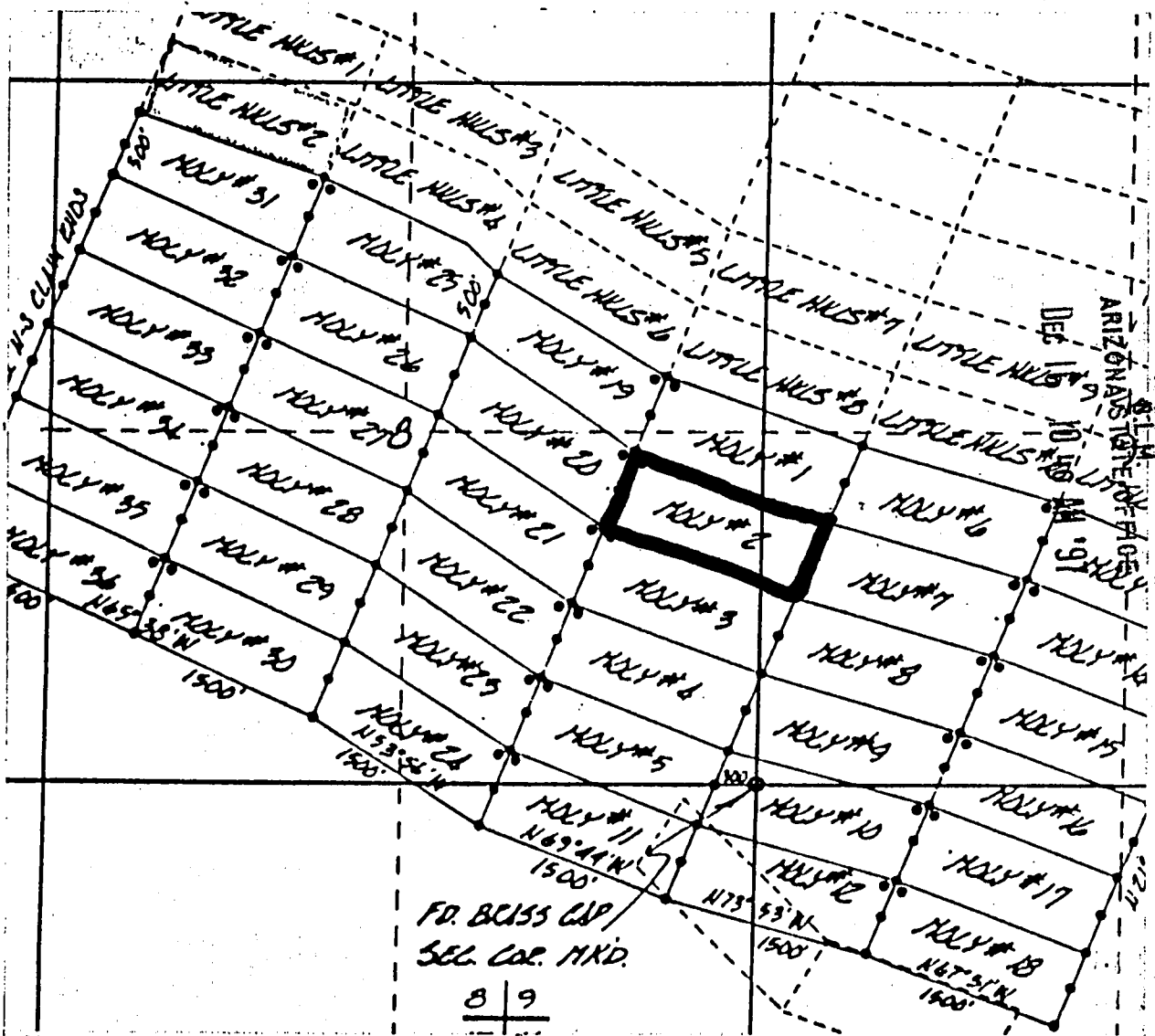
This claim encompasses portions of the SE 1/4 of Sec 8 and the SW 1/4 of Sec 9 T10S R15E

Date Nov. 24, 1997

Dave McGee
Signature

AHC 349118

CLAIM MAP



1. The above map depicts the Moly #7 mining claim, which is located in Section (s) 8 & 9, Township 10 South, Range 15 East, Gila and Salt River Meridian, Pinal County, Arizona.

2. The type of corner and location monuments used are as follows: 4-foot PVC pipe, 1-1/2 inch in diameter or 2 inch in diameter or 4 x 4 post.

FHC 349118

STATE OF ARIZONA, } ss. I hereby certify that the w
County of _____
In Docket No. _____ Page _____



OFFICIAL RECORDS OF
PINAL COUNTY RECORDER

KATHLEEN C. FELIX

DATE: 12/11/97 TIME: 1116
FEE : 10.00
PAGES: 2
FEE NO: 1997-042603

Wi
By

Deputy Recorder

When recorded mail to:

NOTICE OF MINING CLAIM LOCATION

- Location Amendment Relocation
- Placer Lode Millsite Tunnelsite
- The name and address of the Locator is

Dave McGee

Name

P.O. Box 332

Address

Oracle

City

ARIZONA

State

85623

Zip

- The name of the claim is Moly #3
- The date of the location is Nov. 24, 1997
- The claim is 1500 feet long and 1600 feet wide. The distance from the Location monument to each end of the claim is 20 feet in a Northwest direction and 1480 feet in a Southeast direction.
- The general course of the claim is from the SE to the NW.
- The location of the claim is in Section 849, Township 10S, Range 15E G&SRB&M, Canyon del Oro Mining District, Pinal County, Arizona.
- If amending or relocating, the previous claim name was Moly #3 recorded in Docket 993, Book 515, Canyon del Oro Mining District, Pinal County, Arizona.
- The location of the claim with reference to a natural object or permanent monument is This notice is posted 20 feet southeast of the NE End Center monument of the claim, From here the SE CORNER of Sec 8 bears S27°E approx. 2100 feet
This claim encompasses portions of the SE 1/4 of Sec 8 and the SW 1/4 of Sec 9 T10S R15E

Date

Nov. 24, 1997

Dave McGee

Signature

STATE OF ARIZONA, } ss. I hereby certify that the within instrument was filed and recorded
County of _____, 19____, at _____ M.
In Docket No. _____, Page _____, at the request of _____

Fee No.:

When recorded mail to:

Witness my hand and official seal.

County Recorder

Fee: \$

By _____

Deputy Recorder

NOTICE OF MINING CLAIM LOCATION

1. Location Amendment Relocation
 2. Placer Lode Millsite Tunnels

RECEIVED
BLM
ARIZONA STATE OFFICE
DEC 6 10 41 AM '97

3. The name and address of the Locator is

Dave McGee
Name
P.O. Box 332
Address
Oracle ARIZONA 85623
City State Zip

4. The name of the claim is Moly #3

5. The date of the location is Nov. 24, 1997

6. The claim is 1500 feet long and 1600 feet wide. The distance from the Location monument to each end of the claim is 20 feet in a Northwest direction and 1480 feet in a Southeast direction.

7. The general course of the claim is from the SE to the NW.

8. The location of the claim is in Section 889, Township 10S, Range 15E
G&SRB&M, Canyon del Oro Mining District, Pinal County, Arizona.

9. If amending or relocating, the previous claim name was Moly #3
_____ recorded in Docket 993, Book 515,
Canyon del Oro Mining District, Pinal County, Arizona.

10. The location of the claim with reference to a natural object or permanent monument is _____
This notice is posted 20 feet southeast of the
NE End Center monument of the claim, From here
the SE CORNER of Sec 8 bears S27°E approx.
2100 feet

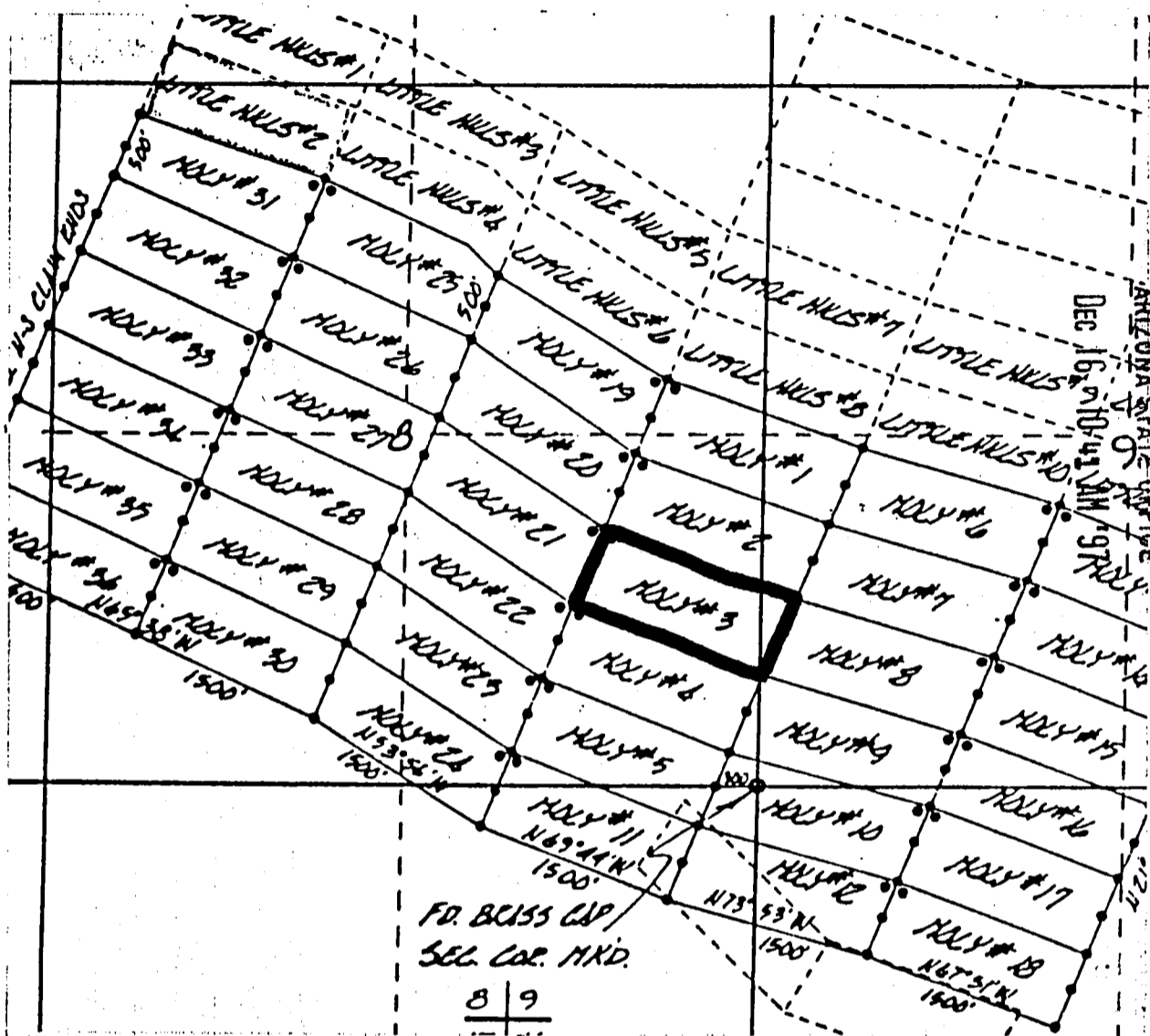
This claim encompasses portions of the SE 1/4 of Sec
8 and the SW 1/4 of Sec 9 T10S R15E

Date Nov. 24, 1997

Dave McGee
Signature

A MC 349119

CLAIM MAP



1. The above map depicts the Moly #3 mining claim, which is located in Section (s) 8 & 9 Township 10 South, Range 15 East, Gila and Salt River Meridian, Pinal County, Arizona.

2. The type of corner and location monuments used are as follows: 4-foot PVC pipe, 1-1/2 inch in diameter or 2 inch in diameter or 4 x 4 post.

N MC 349110

2

STATE OF ARIZONA, } ss. I hereby certify that the w
County of _____
In Docket No. _____, Page _____



OFFICIAL RECORDS OF
PINAL COUNTY RECORDER

KATHLEEN C. FELIX

DATE: 12/11/97 TIME: 1116
FEE : 10.00
PAGES: 2
FEE NO: 1997-042604

Deputy Recorder

When recorded mail to:

Wit

By

NOTICE OF MINING CLAIM LOCATION

- 1. Location Amendment Relocation
- 2. Placer Lode Millsite Tunnelsite

3. The name and address of the Locator is

Dave McGee
Name

P.O. Box 332
Address

Oracle Ariz 85623
City State Zip

4. The name of the claim is Moly #4

5. The date of the location is Nov. 24, 1997

6. The claim is 1500 feet long and 600 feet wide. The distance from the Location monument to each end of the claim is 20 feet in a Northwest direction and 1480 feet in a Southeast direction.

7. The general course of the claim is from the SE to the NW

8. The location of the claim is in Section 8 & 9, Township 10S, Range 15E
G&SRB&M, Canyon del Oro Mining District, Pinal County, Arizona.

9. If amending or relocating, the previous claim name was Moly #4

_____ recorded in Docket 993, Book 517,
Canyon del Oro Mining District, Pinal County, Arizona.

10. The location of the claim with reference to a natural object or permanent monument is _____

This notice is posted 20 feet south east from the NE End Center monument of the claim, From here the SE CORNER of Sec 8 bears S 55° E approx 1000 feet This claim encompasses portions of the SE 1/4 of Sec 8 and the SW 1/4 of Sec 9 T10S R15E

Date Nov. 24, 1997

Dave McGee
Signature

STATE OF ARIZONA, } ss. I hereby certify that the within instrument was filed and recorded
County of _____, 19____, at _____ M.
In Docket No. _____, Page _____, at the request of _____

Fee No.:

When recorded mail to:

Witness my hand and official seal.

County Recorder

By _____

Deputy Recorder

Fee: \$

NOTICE OF MINING CLAIM LOCATION

1. Location Amendment Relocation
2. Placer Lode Millsite Tunnel
3. The name and address of the Locator is

RECEIVED
B.L.M.
ARIZONA STATE OFFICE
DEC 16 10 41 AM '97

Dave McGee
Name
P.O. Box 332
Address
Oracle Ariz 85623
City State Zip

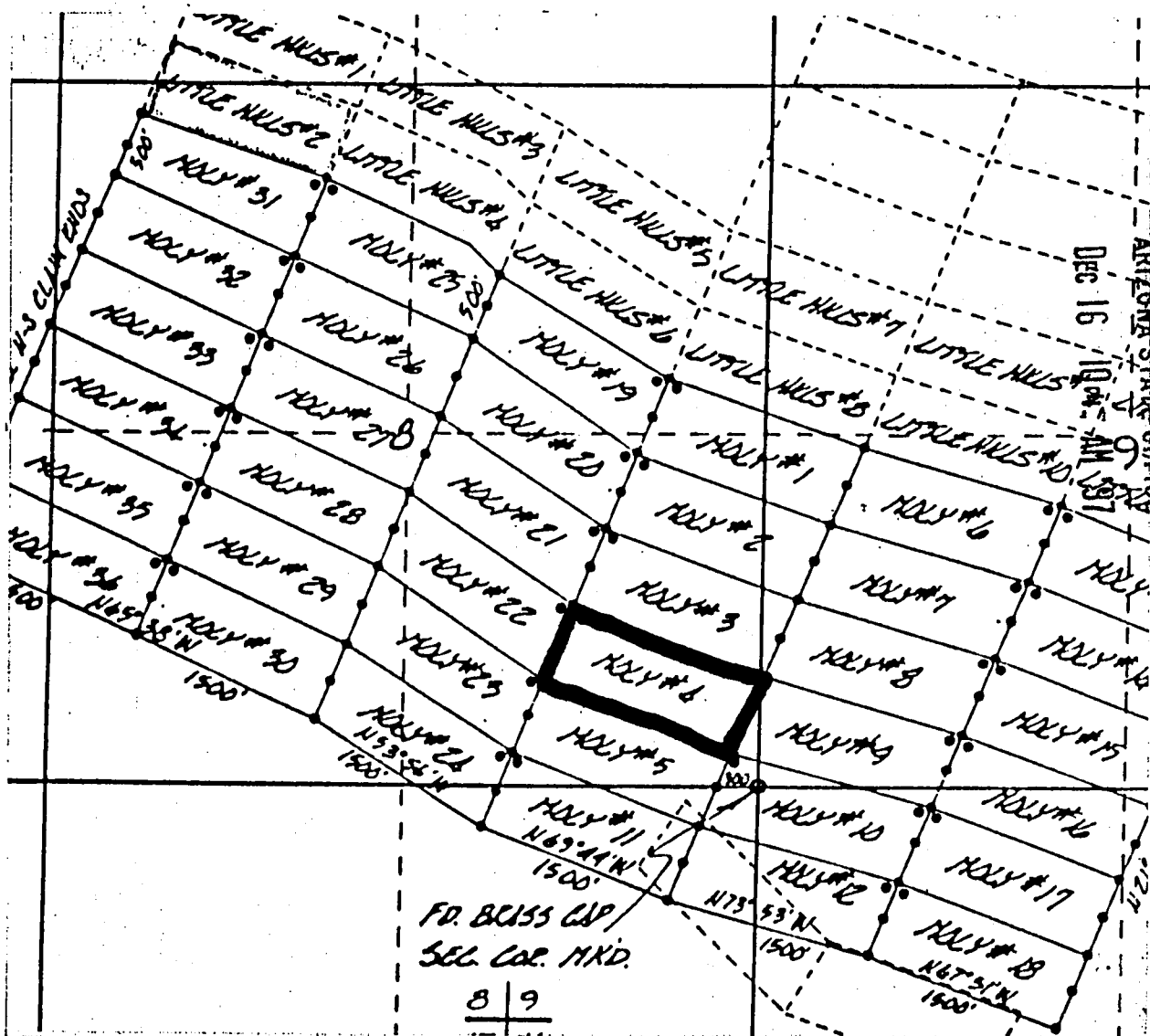
4. The name of the claim is Moly #4
5. The date of the location is Nov. 24, 1997
6. The claim is 1500 feet long and 600 feet wide. The distance from the Location monument to each end of the claim is 20 feet in a Northwest direction and 1480 feet in a Southeast direction.
7. The general course of the claim is from the SE to the NW.
8. The location of the claim is in Section 8 & 9, Township 10S, Range 15E G&SRB&M, Canyon del Oro Mining District, Pinal County, Arizona.
9. If amending or relocating, the previous claim name was Moly #4 recorded in Docket 993, Book 517, Canyon del Oro Mining District, Pinal County, Arizona.
10. The location of the claim with reference to a natural object or permanent monument is This notice is posted 20 feet south east from the NE End Center monument of the claim, From here the SE CORNER of Sec 8 bears S 55° E approx 1800 feet This claim encompasses portions of the SE 1/4 of Sec 8 and the SW 1/4 of Sec 9 T10S R15E

Date Nov. 24, 1997

Dave McGee
Signature

A HC 349120

CLAIM MAP



1. The above map depicts the Moly #4 mining claim, which is located in Section (s) 8 & 9, Township 10 South, Range 15 East, Gila and Salt River Meridian, Pinal County, Arizona.

2. The type of corner and location monuments used are as follows: 4-foot PVC pipe, 1-1/2 inch in diameter or 2 inch in diameter or 4 x 4 post.

B MC 349120

STATE OF ARIZONA, } I hereby certify that the with
County of _____ } ss. _____
In Docket No. _____ Page _____



OFFICIAL RECORDS OF
PINAL COUNTY RECORDER

KATHLEEN C. FELIX

DATE: 12/11/97 TIME: 1116
FEE : 10.00
PAGES: 2
FEE NO: 1997-042605

When recorded mail to:

Witness

By _____

Deputy Recorder

NOTICE OF MINING CLAIM LOCATION

- 1. Location Amendment Relocation
- 2. Placer Lode Millsite Tunnelsite
- 3. The name and address of the Locator is

DAVE MCGEE
Name

P.O. Box 332
Address

ORACLE
City

ARIZONA
State

85623
Zip

4. The name of the claim is Moly #5

5. The date of the location is Nov. 24, 1997

6. The claim is 1500 feet long and 600 feet wide. The distance from the Location monument to each end of the claim is 20 feet in a Northwest direction and 1400 feet in a Southeast direction.

7. The general course of the claim is from the SE to the NE.

8. The location of the claim is in Section 8 & 17, Township 10 S, Range 15 E
G&SRB&M, Canyon del Oro Mining District, Pinal County, Arizona.

9. If amending or relocating, the previous claim name was Moly #5
recorded in Docket 993, Book 519,
Canyon del Oro Mining District, Pinal County, Arizona.

10. The location of the claim with reference to a natural object or permanent monument is
This notice is posted 20 feet southeast of the
NW End Center Monument of the claim, From here
the SE CORNER of Sec 8 bears SSE approx
1750 feet

This claim encompasses portions of the SE 1/4 of
Sec 8 and the NE 1/4 of Sec 17

Date Nov. 24, 1997

Dave McGee
Signature

STATE OF ARIZONA, } ss. I hereby certify that the within instrument was filed and recorded
County of _____, 19____, at _____ M.
In Docket No. _____, Page _____, at the request of _____

Fee No.:

When recorded mail to:

Witness my hand and official seal.

County Recorder

Fee: \$

By _____

Deputy Recorder

NOTICE OF MINING CLAIM LOCATION

- 1. Location Amendment Relocation
- 2. Placer Lode Millsite Tunnel site
- 3. The name and address of the Locator is

RECEIVED
B.L.M.
ARIZONA STATE OFFICE
DEC 18 10 41 AM '97

DAVE MCGEE

Name

P.O. Box 332

Address

ORACLE

City

ARIZONA

State

85623

Zip

- 4. The name of the claim is Moly #5
- 5. The date of the location is Nov. 24, 1997
- 6. The claim is 1500 feet long and 600 feet wide. The distance from the Location monument to each end of the claim is 20 feet in a Northwest direction and 1400 feet in a Southeast direction.
- 7. The general course of the claim is from the SE to the NE.
- 8. The location of the claim is in Section 8 & 17, Township 10 S, Range 15 E G&SRB&M, Canyon del Oro Mining District, Pinal County, Arizona.
- 9. If amending or relocating, the previous claim name was Moly #5 recorded in Docket 993, Book 519, Canyon del Oro Mining District, Pinal County, Arizona.
- 10. The location of the claim with reference to a natural object or permanent monument is This notice is posted 20 feet southeast of the NW End Center Monument of the claim, From here the SE CORNER of Sec 8 bears SSE approx 1750 feet
This claim encompasses portions of the SE 1/4 of Sec 8 and the NE 1/4 of Sec 17

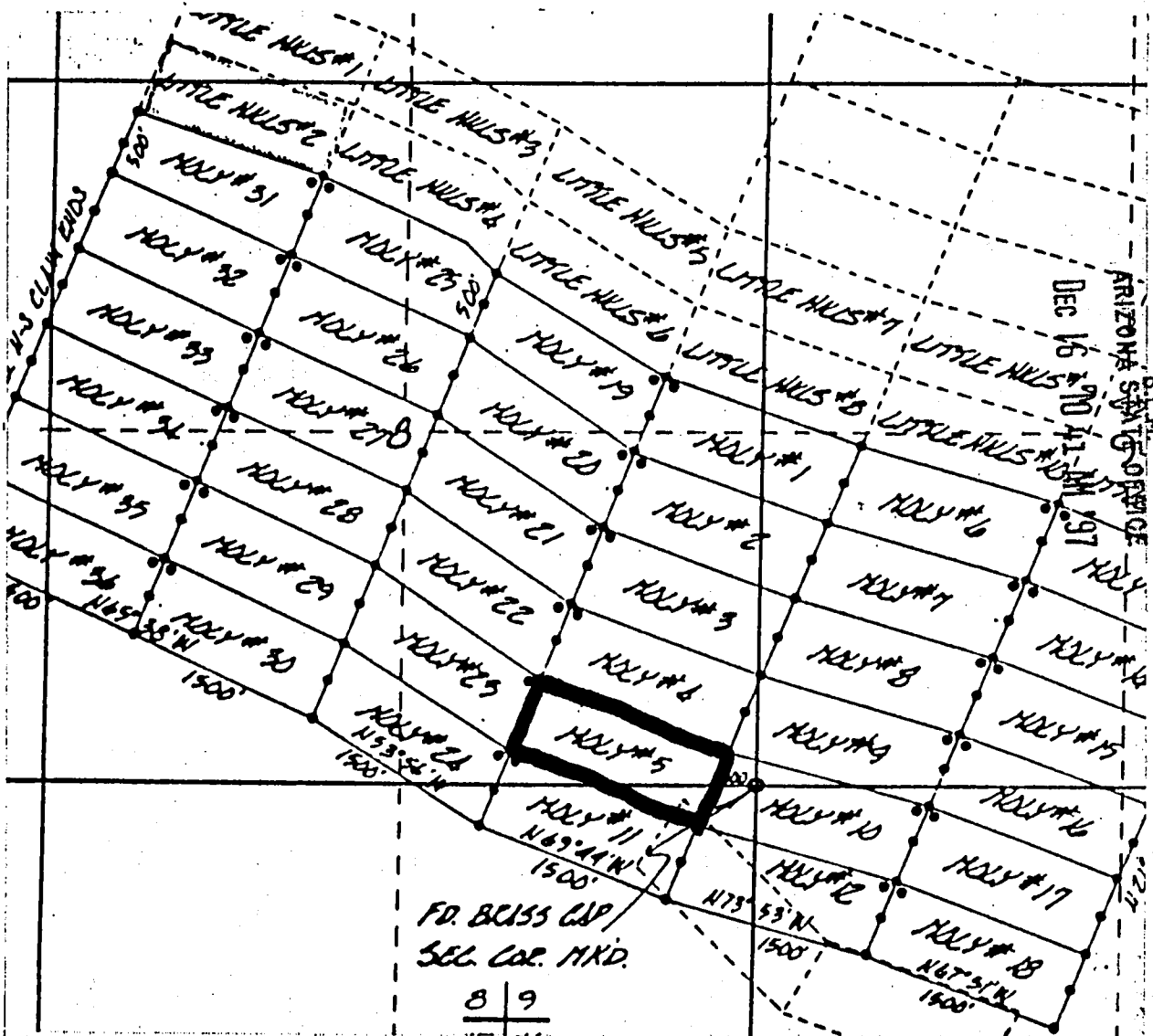
A.H.C. 349121

Date Nov. 24, 1997

Dave McGee

Signature

CLAIM MAP



1. The above map depicts the Moly #5 mining claim, which is located in Section (s) 8 & 9 Township 10 South, Range 15 East, Gila and Salt River Meridian, Pinal County, Arizona.

2. The type of corner and location monuments used are as follows: 4-foot PVC pipe, 1-1/2 inch in diameter or 2 inch in diameter or 4 x 4 post.

A: MC 349121

STATE OF ARIZONA, } ss. I hereby certify that the within

County of _____

In Docket No. _____, Page _____



OFFICIAL RECORDS OF PINAL COUNTY RECORDER

KATHLEEN C. FELIX

When recorded mail to:

Witness

DATE: 12/11/97 TIME: 1116
FEE : 10.00
PAGES: 2
FEE NO: 1997-042606

By _____

Deputy Recorder

NOTICE OF MINING CLAIM LOCATION

- 1. Location Amendment Relocation
- 2. Placer Lode Millsite Tunnelsite
- 3. The name and address of the Locator is

Dave McGee
Name

P.O. Box 332
Address

Oracle ARIZONA 85623
City State Zip

4. The name of the claim is Moly #6

5. The date of the location is Nov. 24, 1997

6. The claim is 1500 feet long and 600 feet wide. The distance from the Location monument to each end of the claim is 20 feet in a Southeast direction and 1480 feet in a NORTH WEST direction.

7. The general course of the claim is from the SE to the NW

8. The location of the claim is in Section 9, Township 10S, Range 15E
G&SRB&M, canyon del Oro Mining District, Pinal County, Arizona.

9. If amending or relocating, the previous claim name was Moly #6
_____ recorded in Docket 993, Book 521,
canyon del Oro Mining District, Pinal County, Arizona.

10. The location of the claim with reference to a natural object or permanent monument is _____
This notice is posted 20 feet NORTHWEST from the
SE End Center Monument of the claim, From here
to the SW corner of Sec 9 bears S49°W approx 2750
feet
This claim encompasses portions of the SW 1/4 of Sec 9
T10S R15E

Date Nov. 24, 1997

Dave McGee
Signature

STATE OF ARIZONA, } ss. I hereby certify that the within instrument was filed and recorded
County of _____, 19____, at _____ M.
In Docket No. _____, Page _____, at the request of _____

Fee No.:

When recorded mail to:

Witness my hand and official seal.

County Recorder

Fee: \$

By _____

Deputy Recorder

NOTICE OF MINING CLAIM LOCATION

1. Location Amendment Relocation

2. Placer Lode Millsite

3. The name and address of the Locator is

Dave McGee
Name

P.O. Box 332
Address

Oracle
City

ARIZONA
State

85623
Zip

4. The name of the claim is Moly #6

5. The date of the location is Nov. 24, 1997

6. The claim is 1500 feet long and 600 feet wide. The distance from the Location monument to each end of the claim is 20 feet in a Southeast direction and 1480 feet in a NORTH WEST direction.

7. The general course of the claim is from the SE to the NW

8. The location of the claim is in Section 9, Township 10S, Range 15E
G&SRB&M, canyon del Oro Mining District, Pinal County, Arizona.

9. If amending or relocating, the previous claim name was Moly #6

_____ recorded in Docket 993, Book 521,
canyon del Oro Mining District, Pinal County, Arizona.

10. The location of the claim with reference to a natural object or permanent monument is _____

This notice is posted 20 feet NORTH west from the SE End center Monument of the claim, From here to the SW corner of Sec 9 bears S49°W approx 2750 feet

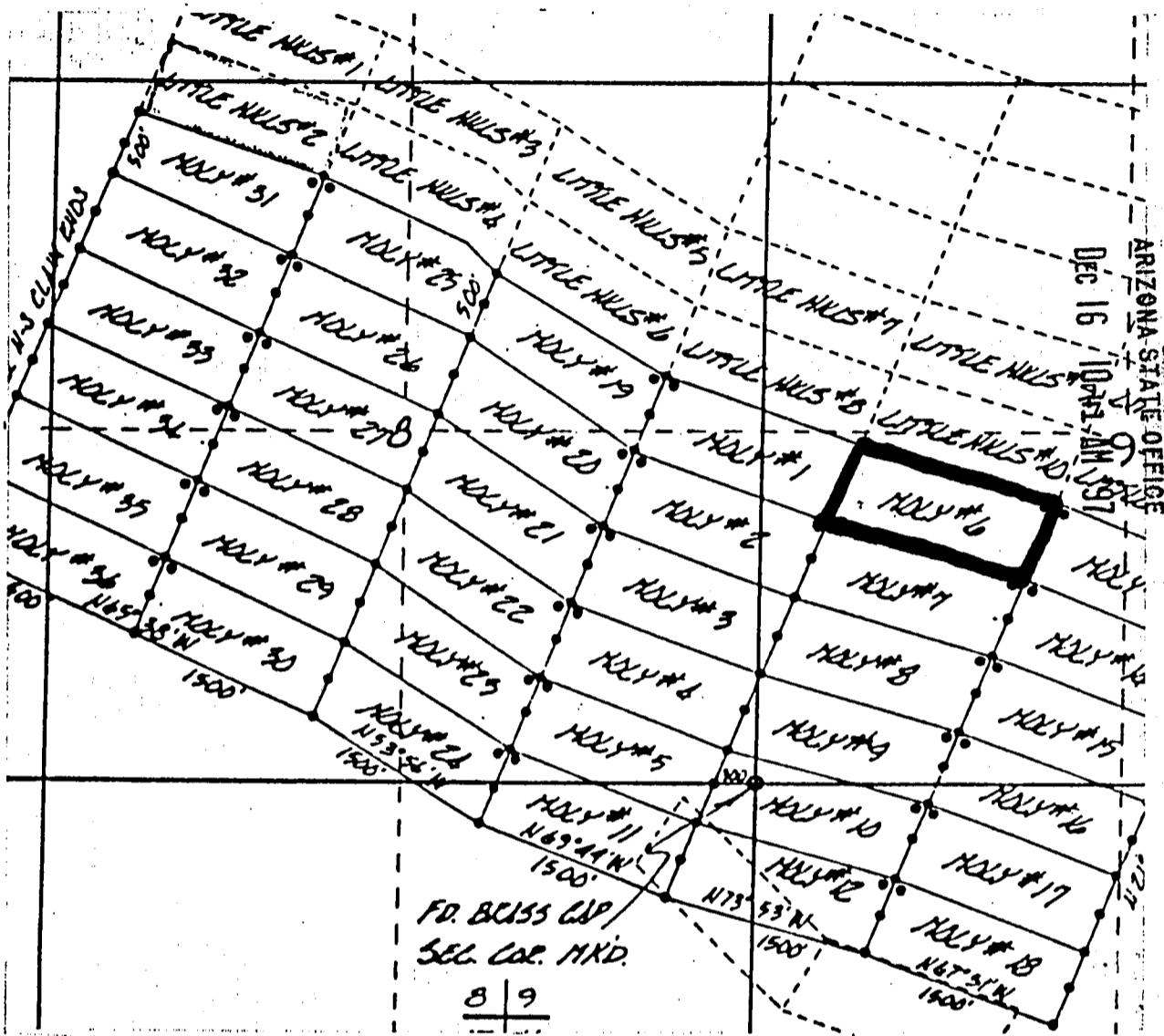
This claim encompasses portions of the SW 1/4 of Sec 9 T10S R15E

Date Nov. 24, 1997

Dave McGee
Signature

RECEIVED
B.L.M.
ARIZONA STATE OFFICE
DEC 9 10 41 AM '97

CLAIM MAP



1. The above map depicts the Moly #6 mining claim, which is located in Section (s) 9, Township 10 South, Range 15 East, Gila and Salt River Meridian, Pinal County, Arizona.

2. The type of corner and location monuments used are as follows: 4-foot PVC pipe, 1-1/2 inch in diameter or 2 inch in diameter or 4 x 4 post.

A HC 349122

STATE OF ARIZONA, } ss. I hereby certify that the within
County of _____
In Docket No. _____, Page _____



OFFICIAL RECORDS OF
PINAL COUNTY RECORDER

KATHLEEN C. FELIX

DATE: 12/11/97 TIME: 1116
FEE: 10.00
PAGES: 2
FEE NO: 1997-042607

Witness _____

By _____

Deputy Recorder

When recorded mail to:

NOTICE OF MINING CLAIM LOCATION

- Location Amendment Relocation
- Placer Lode Millsite Tunnelsite
- The name and address of the Locator is

DAVE Mc GEE

Name

P.O. Box 332

Address

ORACLE

City

ARIZONA

State

85623

Zip

- The name of the claim is Moly #7
- The date of the location is Nov. 24, 1997
- The claim is 1500 feet long and 600 feet wide. The distance from the Location monument to each end of the claim is 20 feet in a southeast direction and 1480 feet in a NORTHWEST direction.
- The general course of the claim is from the SE to the NW.
- The location of the claim is in Section 9, Township 10S, Range 15E
G&SRB&M, Canyon del Oro Mining District, Pinal County, Arizona.
- If amending or relocating, the previous claim name was Moly #7
_____ recorded in Docket 993, Book 523,
Canyon del Oro Mining District, Pinal County, Arizona.
- The location of the claim with reference to a natural object or permanent monument is _____
This notice is posted 20 feet NORTHWEST from the
SE End Center Monument of the claim From here
the SW Corner of Sec 9 bears S 57° W approx
2175 feet
This claim encompasses portions of the SW 1/4 of
Sec 9 T10S R15E

Date

Nov. 27, 1997

Dave McGee

Signature

STATE OF ARIZONA, } ss. I hereby certify that the within instrument was filed and recorded
County of _____, 19____, at _____ M.
In Docket No. _____, Page _____, at the request of _____

Fee No.:

When recorded mail to:

Witness my hand and official seal.

County Recorder

Fee: \$

By _____

Deputy Recorder

NOTICE OF MINING CLAIM LOCATION

1. Location Amendment Relocation
 2. Placer Lode Millsite T. & C.
 3. The name and address of the Locator is

RECEIVED
B.L.M.
ARIZONA STATE OFFICE
DEC 6 10 41 AM '97

DAVE MCGEE
Name

P.O. Box 332
Address

ORACLE
City

ARIZONA
State

85623
Zip

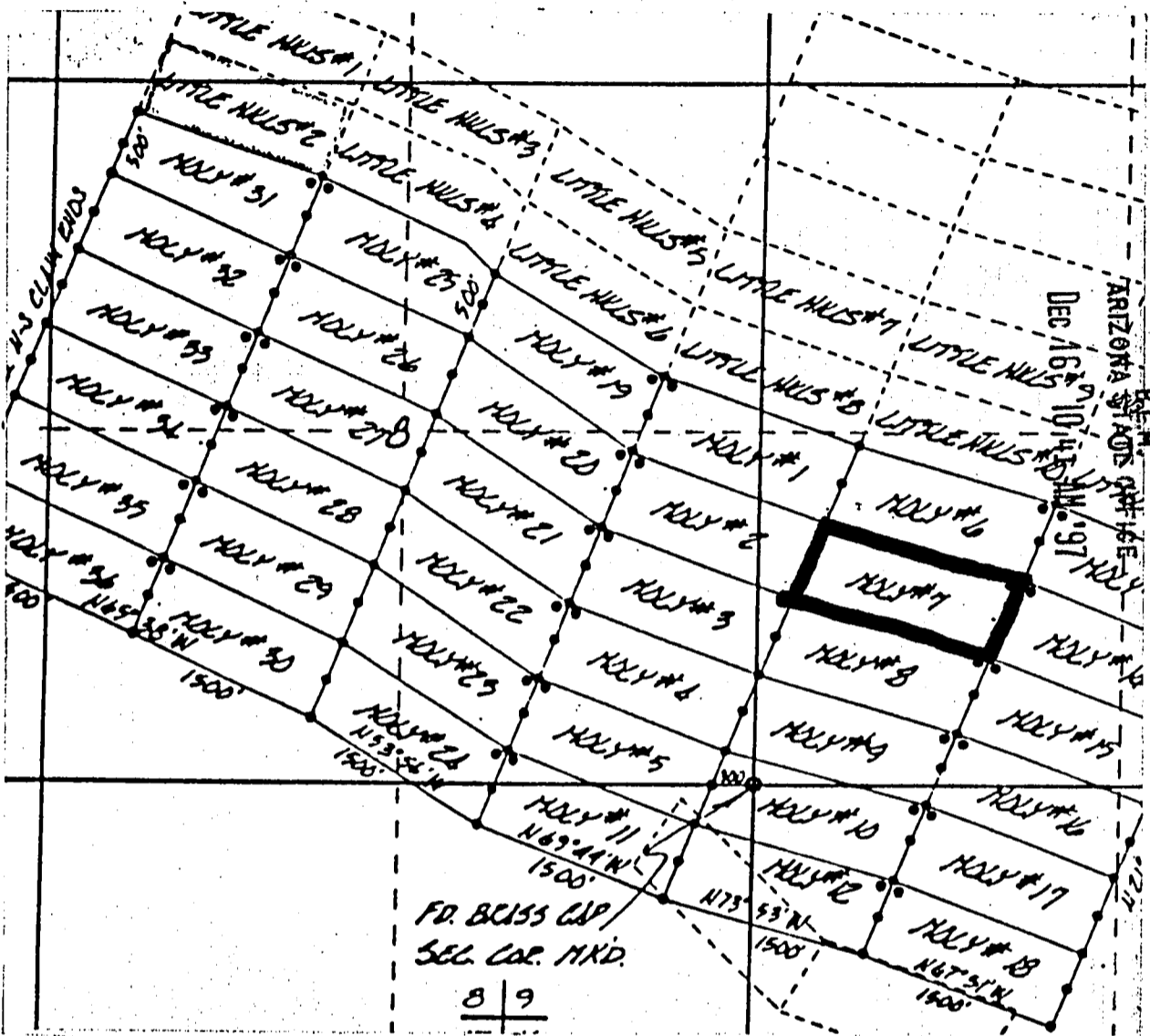
4. The name of the claim is Moly #7
 5. The date of the location is Nov. 24, 1997
 6. The claim is 1500 feet long and 600 feet wide. The distance from the Location monument to each end of the claim is 20 feet in a southeast direction and 1480 feet in a NORTHWEST direction.
 7. The general course of the claim is from the SE to the NW.
 8. The location of the claim is in Section 9, Township 10S, Range 15E G&SRB&M, canyon del Oro Mining District, Pinal County, Arizona.
 9. If amending or relocating, the previous claim name was Moly #7 recorded in Docket 993, Book 523, canyon del Oro Mining District, Pinal County, Arizona.
 10. The location of the claim with reference to a natural object or permanent monument is This Notice is posted 20 feet NORTHWEST From the SE End Center Monument of the claim From here the SW Corner of Sec 9 bears S 57° W approx 2175 feet
This claim encompasses portions of the SW 1/4 of Sec 9 T10S R15E

Date Nov. 27, 1997

[Signature]
Signature

ARIZONA 349123

CLAIM MAP



1. The above map depicts the Moly #7 mining claim, which is located in Section (s) 9, Township 10 South, Range 15 East, Gila and Salt River Meridian, Pinal County, Arizona.

2. The type of corner and location monuments used are as follows: 4-foot PVC pipe, 1-1/2 inch in diameter or 2 inch in diameter or 4 x 4 post.

A HC 349123